

NOTICE!!

These documents have been scanned!

Do not place un-scanned documents beneath this notice!

Do not remove this notice from this file!

GPO Jacket No. 560-102
Print Order 61540
Rise Business Services, LLC
Job=AZ15 6/26/2019



Box Number= AZ15133



Claim Begin-End: AMC356554-AMC356555

1 Initial Receipt



AZ15133-5

AMC356454-AMC363464

United States Department of the Interior
Bureau of Land Management
 BUSINESS & SUPPORT SVCS DIV
 222 N CENTRAL AVE
 PHOENIX, AZ 85004 -2203
 Phone: (602) 417-9200

Receipt	
No:	559226

Transaction #: 584088
Date of Transaction: 09/11/2002

9/12/02 10:21
ENTERED INTO COMPUTER

CUSTOMER:	ROY STEPHENS 3499 STRATFIELD DR ATLANTA, GA 30319
------------------	---

LINE #	QTY	DESCRIPTION	REMARKS	UNIT PRICE	TOTAL
1	2.00	LOCATABLE MINERALS / MINING CLAIMS-NEW, UNADJUDI, ONE OR MORE AUTH NO'S / NEW MINING CLAIM LOCATION FEE \$25(1993) CASES: AMC356554/\$25.00, AMC356555/\$25.00		- n/a -	50.00
2	2.00	LOCATABLE MINERALS / MINING CLAIMS-NEW, UNADJUDI, ONE OR MORE AUTH NO'S / NEW MINING CLAIM SVC CHG \$10 (1930) CASES: AMC356554/\$10.00, AMC356555/\$10.00		- n/a -	20.00
3	2.00	LOCATABLE MINERALS / MINING CLAIMS-NEW, UNADJUDI, ONE OR MORE AUTH NO'S / NEW MINING CLM MAINT FEE \$100(1993) CASES: AMC356554/\$100.00, AMC356555/\$100.00	MAINT 2003 (2)	- n/a -	200.00
TOTAL:					\$270.00

PAYMENT INFORMATION			
1	AMOUNT:	\$270.00	POSTMARKED: N/A
	TYPE:	CHECK	RECEIVED: 09/11/2002
	CHECK NO:	1699	
	NAME:	ARIZONA ABSTRACT & RESEARCH P.O. BOX 1448 PHOENIX AZ 85001	

REMARKS

This receipt was generated by the automated BLM Collections and Billing System and is a paper representation of a portion of the official electronic record contained therein.

NOTICE!!

These documents have been scanned!

Do not place un-scanned documents beneath this notice!

Do not remove this notice from this file!

GPO Jacket No. 560-102
Print Order 61540
Rise Business Services, LLC
Job=AZ15 6/26/2019



Box Number= AZ15133



Claim Begin-End: AMC356554-AMC356555

2 Correspondence



AZ15133-5

AMC356454-AMC363464

**NO
DOCUMENTS
FOUND**

NO DOCUMENTS FOUND
NO DOCUMENTS FOUND

NOTICE!!

These documents have been scanned!

Do not place un-scanned documents beneath this notice!

Do not remove this notice from this file!

GPO Jacket No. 560-102
Print Order 61540
Rise Business Services, LLC
Job=AZ15 6/26/2019



Box Number= AZ15133



Claim Begin-End: AMC356554-AMC356555

3 Transfers



AZ15133-5

AMC356454-AMC363464

AMC 356454

356554

356566

The transfer document pertaining to your mining claim(s) has been processed.

Attached are copies of the serial register pages showing the current owners of record.

If you have any questions, please call Mary Hyde at (602) 417-9356.

Recorded In DEED BK 2243 PG 244, 09/03/2003 10:39:05 AMB Tax Collected 1.00, Recording Fee 8.00, TOTAL 9.00
ENGLISH, PROBATE JUDGE, LEE COUNTY

AMC 356454 AMC 356566
356554

QUIT CLAIM DEED

This Quitclaim Deed, Executed this 3rd day of September, 2003, by first parties, Roy E. Stephens and Robert C. MacElvain, whose post office address is 3499 Stratfield Drive, Atlanta, Georgia 30319 to Advanced Energy and Environmental Systems, Inc., a Georgia Corporation, whose address is: 3499 Stratfield Drive, Atlanta, Georgia 30319.

Witnesseth, That said parties of the first part, for good consideration and for the sum of TEN DOLLARS (\$10.00) paid by the said second party, the receipt whereof is hereby acknowledged, does hereby remise, release and quitclaim unto the said second party forever, all the right, title, interest and claim which the said first parties have in and to the following described mining claims, and improvements and appurtenances there in the County of Yavapai, State of Arizona to wit:

Camelot Mining Claims located in Sections 11 and 14, Township 8 North, Range 1, West, of the Gila and Salt River Base and Meridian, Yavapai County, Arizona, as described below:

TYPE	NAME OF CLAIM	BLM SERIAL #	LOCATION	NOTICE RECORDED IN BOOK OF OFFICAL RECORDS	PAGE
Lode	Camelot #1	AMC 356454	3949	873	
Lode	Camelot #2	AMC 356554	3959	949	
Lode	Camelot #3	AMC 356555	3959	950	
Lode	Camelot #7	AMC 356566	3961	3	
Lode	Camelot #8	AMC 356567	3961	4	
Lode	Camelot #9	AMC 356568	3961	5	

In Witness whereof, The said first parties have signed and sealed these presents the day and year first above written.

Roy E. Stephens and Robert C. MacElvain Parties of the First Part
Signed, sealed and delivered in presence of:
Justin R. Lane Witness
Julie Farmer Witness

STATE OF ALABAMA
COUNTY OF Lee

On September 3, 2003, before me Barbara B. Brown, personally appeared Roy E. Stephens and Robert C. MacElvain, personally known to me (or proved to me on the basis of satisfactory evidence) to be the persons whose names are subscribed to the within instrument and acknowledged to me that they executed the same in their authorized capacity, and that by their signature on the instrument the persons, or the entities of which the persons acted, executed the instrument.
WITNESS my hand and official seal. Type of ID Florida Div. Lic. 01 030 001
Signature Barbara B. Brown (Notary) (SEAL)

BARBARA E. BROWN
Notary Public, AL State at Large
My Comm. Expires Feb. 12, 2005

RECEIVED
LAND MANAGEMENT
BUREAU OF
PHOENIX, ARIZONA

ENTERED IN COMPUTER

Subj: (no subject)
Date: 9/8/2003 2:28:55 PM Eastern Standard Time
From:
To:
BCC:

BLM
222 N. Central Ave., Suite 101,
Phoenix, AZ 85004

September 8, 2003

Dear Sir:

Attached please find Quit Claim Deed, and \$30.00 recording fee. Would you please record this transfer, and return the original deed to:

Thank
you..
Stephens
PlasmaChem, Inc.,
3499 Stratfield Drive
Atlanta, Georgia 30319
Tele: 404 262 0386
Fax: 404 846 0189

Roy Stephens
Roy Stephens

Roy E.

ARIZONA
STATE OFFICE
PHOENIX, ARIZONA
2003 SEP 12 A 9:37
RECEIVED
BUREAU OF
LAND MANAGEMENT

Monday, September 08, 2003 America Online: RStep54332

**United States Department of the Interior
Bureau of Land Management**

BUSINESS & SUPPORT SVCS DIV
222 N CENTRAL AVE
PHOENIX, AZ 85004 -2203
Phone: (602) 417-9200

Receipt

No: 750551

Transaction #: 780269
Date of Transaction: 09/12/2003

CUSTOMER: ROY STEPHENS
3499 STRATFIELD DR
ATLANTA, GA 30319

LINE #	QTY	DESCRIPTION	REMARKS	UNIT PRICE	TOTAL
1	1.00	LOCATABLE MINERALS / MINING CLAIMS-NOT NEW-UNADJUD, ONE AUTH NO. ONLY / MINING CLAIM MONEY RECEIVED (455) CASES: AMC356454/\$30.00	TRF (6)	- n/a -	30.00
TOTAL:					\$30.00

PAYMENT INFORMATION

1	AMOUNT: \$30.00	POSTMARKED: 09/09/2003
	TYPE: CHECK	RECEIVED: 09/12/2003
	CHECK NO: 757	
	NAME: PLASMA, INC 3499 STRATFIELD DR ATLANTA GA 30319	

REMARKS

This receipt was generated by the automated BLM Collections and Billing System and is a paper representation of a portion of the official electronic record contained therein.

DEPARTMENT OF THE INTERIOR
 BUREAU OF LAND MANAGEMENT
 MINING CLAIMS
 (MASS) Serial Register Page

RunDate/Time:10/07/03 08:07 AM

Page: 1 of 1

01 05-10-1872;017STAT0091;30USC26,28,34
 Case Type 384101: LODE CLAIM
 Commodity:
 Claim Name: CAMELOT NO 1
 Case Disposition: ACTIVE

Serial Number
 AMC356454

<u>Name & Address</u>	<u>Int Rel</u>	<u>% Interest</u>
ADVANCED EN & ENV SYSTEMS INC 3499 STRATFIELD DR ATLANTA, GA 30319	CLAIMANT	0.000000

<u>County/State</u>	<u>District</u>
YAVAPAI County, AZ	PHOENIX FIELD OFFICE

<u>Mer Twp</u>	<u>Rng</u>	<u>Sec</u>	<u>Subdivision</u>
14	0080N	0010W	011 SW

<u>Act Date</u>	<u>Code</u>	<u>Action Text</u>	<u>Action Remarks</u>	<u>Receipt Number</u>
08/05/2002	403	LOCATION DATE		
08/07/2002	395	RECORDATION NOTICE RECD	\$25.00;1	535624
08/11/2003	482	RENTAL/MAINTENANCE FEE	2004	727721
08/07/2002	482	RENTAL/MAINTENANCE FEE	2003	535631
08/07/2002	484	LOCATION YEAR / MAINTENAN	2002	535631
09/03/2003	396	TRF OF INTEREST FILED	MACELVAIN ROBERT	750551
09/03/2003	396	TRF OF INTEREST FILED	STEPHENS ROY	750551
12/09/2002	669	LAND STATUS CHECKED		
08/07/2002	501	ACCT ADV IN LEAD FILE	AMC356454;	

<u>Line Nr</u>	<u>Remarks</u>

DEPARTMENT OF THE INTERIOR
 BUREAU OF LAND MANAGEMENT
 MINING CLAIMS
 (LIVE) Serial Register Page

RunDate/Time: 10/06/03 09:50 AM

Page 1 of 5

01 05-10-1872;017STAT0091;30USC26,28,34
 Case Type 384101: LODE CLAIM
 Claim Name: CAMELOT #2
 Commodity :
 Case Disposition: ACTIVE

Serial Number
 AMC356554

Name & Address	Int Rel	% Interest
ADVANCED EN & ENV SYSTEMS INC 3499 STRATFIELD DR ATLANTA, GA 30319	CLAIMANT	0.000000

Mer Twp	Rng	Sec	Quadrant	District/Resource	County
14	0080N	0010W	011 SW	PHOENIX FIELD OFFICE	YAVAPAI

Act Date	Code	Action	Action Remarks	Receipt Number
09/09/2002	403	LOCATION DATE		
09/11/2002	395	RECORDATION NOTICE RECD	\$25.00;1	559226
08/11/2003	482	RENTAL/MAINTENANCE FEE	2004	727721
09/11/2002	484	LOCATION YEAR / MAINTENANCE FEE	2003	559226
09/03/2003	396	TRF OF INTEREST FILED	STEPHENS ROY	750551
09/03/2003	396	TRF OF INTEREST FILED	MACELVAIN ROBERT	750551
01/24/2003	669	LAND STATUS CHECKED		
09/11/2002	501	ACCT ADV IN LEAD FILE	AMC356554;	

Line Nr Remarks

DEPARTMENT OF THE INTERIOR
 BUREAU OF LAND MANAGEMENT
 MINING CLAIMS
 (LIVE) Serial Register Page

RunDate/Time: 10/06/03 09:50 AM

Page 2 of 5

01 05-10-1872;017STAT0091;30USC26,28,34
 Case Type 384101: LODE CLAIM
 Claim Name: CAMELOT #3
 Commodity :
 Case Disposition: ACTIVE

Serial Number
 AMC356555

Name & Address	Int Rel	% Interest
ADVANCED EN & ENV SYSTEMS INC 3499 STRATFIELD DR ATLANTA, GA 30319	CLAIMANT	0.000000

Mer Twp Rng Sec	Quadrant	District/Resource	County
14 0080N 0010W 011	SW	PHOENIX FIELD OFFICE	YAVAPAI

Act Date	Code	Action	Action Remarks	Receipt Number
09/09/2002	403	LOCATION DATE		
09/11/2002	395	RECORDATION NOTICE RECD	\$25.00;1	559226
08/11/2003	482	RENTAL/MAINTENANCE FEE	2004	727721
09/11/2002	484	LOCATION YEAR / MAINTENANCE FEE	2003	559226
09/03/2003	396	TRF OF INTEREST FILED	STEPHENS ROY	750551
09/03/2003	396	TRF OF INTEREST FILED	MACELVAIN ROBERT	750551
01/24/2003	669	LAND STATUS CHECKED		
09/11/2002	501	ACCT ADV IN LEAD FILE	AMC356554;	

Line Nr Remarks

DEPARTMENT OF THE INTERIOR
 BUREAU OF LAND MANAGEMENT
 MINING CLAIMS
 (LIVE) Serial Register Page

RunDate/Time: 10/06/03 09:50 AM

Page 3 of 5

01 05-10-1872;017STAT0091;30USC26,28,34
 Case Type 384101: LODE CLAIM
 Claim Name: CAMELOT #7
 Commodity :
 Case Disposition: ACTIVE

Serial Number
 AMC356566

Name & Address	Int Rel	% Interest
ADVANCED EN & ENV SYSTEMS INC 3499 STRATFIELD DR ATLANTA, GA 30319	CLAIMANT	0.000000

Mer Twp	Rng	Sec	Quadrant	District/Resource	County
14	0080N	0010W	014 NE NW	PHOENIX FIELD OFFICE	YAVAPAI

Act Date	Code	Action	Action Remarks	Receipt Number
09/20/2002	403	LOCATION DATE		
09/23/2002	395	RECORDATION NOTICE RECD	\$25.00;1	565386
08/11/2003	482	RENTAL/MAINTENANCE FEE	2004	727721
09/23/2002	484	LOCATION YEAR / MAINTENANCE FEE	2003	565386
09/03/2003	396	TRF OF INTEREST FILED	STEPHENS ROY	750551
09/03/2003	396	TRF OF INTEREST FILED	MACELVAIN ROBERT	750551
01/24/2003	669	LAND STATUS CHECKED		
09/23/2002	501	ACCT ADV IN LEAD FILE	AMC356566;	

Line Nr Remarks

DEPARTMENT OF THE INTERIOR
 BUREAU OF LAND MANAGEMENT
 MINING CLAIMS
 (LIVE) Serial Register Page

RunDate/Time: 10/06/03 09:50 AM

Page 4 of 5

01 05-10-1872;017STAT0091;30USC26,28,34
 Case Type 384101: LODE CLAIM
 Claim Name: CAMELOT 8
 Commodity :
 Case Disposition: ACTIVE

Serial Number
 AMC356567

Name & Address	Int Rel	% Interest
ADVANCED EN & ENV SYSTEMS INC 3499 STRATFIELD DR ATLANTA, GA 30319	CLAIMANT	0.000000

Mer Twp	Rng	Sec	Quadrant	District/Resource	County
14	0080N	0010W	014 NE NW	PHOENIX FIELD OFFICE	YAVAPAI

Act Date	Code	Action	Action Remarks	Receipt Number
09/20/2002	403	LOCATION DATE		
09/23/2002	395	RECORDATION NOTICE RECD	\$25.00;1	565386
08/11/2003	482	RENTAL/MAINTENANCE FEE	2004	727721
09/23/2002	484	LOCATION YEAR / MAINTENANCE FEE	2003	565386
09/03/2003	396	TRF OF INTEREST FILED	STEPHENS ROY	750551
09/03/2003	396	TRF OF INTEREST FILED	MACELVAIN ROBERT	750551
01/24/2003	669	LAND STATUS CHECKED		
09/23/2002	501	ACCT ADV IN LEAD FILE	AMC356566;	

Line Nr Remarks

DEPARTMENT OF THE INTERIOR
 BUREAU OF LAND MANAGEMENT
 MINING CLAIMS
 (LIVE) Serial Register Page

RunDate/Time: 10/06/03 09:50 AM

Page 5 of 5

01 05-10-1872;017STAT0091;30USC26,28,34
 Case Type 384101: LODE CLAIM
 Claim Name: CAMELOT 9
 Commodity :
 Case Disposition: ACTIVE

Serial Number
 AMC356568

Name & Address	Int Rel	% Interest
ADVANCED EN & ENV SYSTEMS INC 3499 STRATFIELD DR ATLANTA, GA 30319	CLAIMANT	0.000000

Mer Twp	Rng	Sec	Quadrant	District/Resource	County
14	0080N	0010W	014 NE NW SW SE	PHOENIX FIELD OFFICE	YAVAPAI

Act Date	Code	Action	Action Remarks	Receipt Number
09/20/2002	403	LOCATION DATE		
09/23/2002	395	RECORDATION NOTICE RECD	\$25.00;1	565386
08/11/2003	482	RENTAL/MAINTENANCE FEE	2004	727721
09/23/2002	484	LOCATION YEAR / MAINTENANCE FEE	2003	565386
09/03/2003	396	TRF OF INTEREST FILED	STEPHENS ROY	750551
09/03/2003	396	TRF OF INTEREST FILED	MACELVAIN ROBERT	750551
01/24/2003	669	LAND STATUS CHECKED		
09/23/2002	501	ACCT ADV IN LEAD FILE	AMC356566;	

Line Nr Remarks

NOTICE!!

These documents have been scanned!

Do not place un-scanned documents beneath this notice!

Do not remove this notice from this file!

GPO Jacket No. 560-102
Print Order 61540
Rise Business Services, LLC
Job=AZ15 6/26/2019



Box Number= AZ15133



Claim Begin-End: AMC356554-AMC356555

4 Annual Filings



AZ15133-5

AMC356454-AMC363464

UNITED STATES
DEPARTMENT OF THE INTERIOR
BUREAU OF LAND MANAGEMENT
MAINTENANCE FEE WAIVER CERTIFICATION

107
JME

356454
356554
431562

FORM APPROVED
OMB NO. 1004-0114
Expires: January 31, 2020

356566

SEE INSTRUCTIONS ON PAGE 2

- This small miner waiver is filed for the assessment year beginning on September 1, 2019 and ending on September 1, 2020
- The undersigned and all related parties owned ten or fewer mining claims, mill, or tunnel sites located and maintained on Federal lands in the United States of America on September 1, 2019
- The undersigned have performed the assessment work required by law for each mining claim listed prior to filing this waiver and understand that by filing this form, the undersigned must file an affidavit of assessment work with the Bureau of Land Management (BLM) by the December 30th following the filing of this waiver.
- The undersigned understand that if the assessment work obligation has not yet come due under 30 U.S.C. 28 (for those claims in their first assessment year only), a notice of intent to hold reciting this condition must be recorded by the December 30th following the filing of this waiver.
- The undersigned understand that mill and tunnel sites may also be listed on this waiver and be waived from payment of the maintenance fee, and that a notice of intent to hold for these sites is required to be filed with the BLM by the December 30th following the filing of this waiver.
- The undersigned understand and acknowledge that pursuant to 43 U.S.C. 1212 and 18 U.S.C. 1001, the filing or recording of a false, fictitious, or fraudulent document with the BLM may result in a fine of up to \$250,000, a prison term not to exceed five years, or both.
- The mining claims, mill or tunnel sites for which this waiver from payment of the maintenance fees is requested are:

CLAIM OR SITE NAME	BLM RECORDATION SERIAL NUMBER
1. CAMELOT NO 1 ✓	AMC 356454 ✓
2. CAMELOT NO 2	AMC 356554 ✓
3. CAMELOT NO 3	AMC 356555 ✓
4. CAMELOT NO 4	AMC 431562 ✓
5. CAMELOT NO 7	AMC 356566 ✓
6. CAMELOT NO 8	AMC 356567 ✓
7. CAMELOT NO 9	AMC 356568 ✓
8.	
9.	
10.	

The owner(s) (claimants) of the above mining claims and sites are: ADVANCED ENERGY + ENVIRONMENTAL

<u>SYSTEMS, INC.</u> (Owner's Name - Please Print)	<u>BY: Roy E. Stephens, PRESIDENT</u> (Owner's Signature)
<u>3499 STRATFIELD DRIVE</u> (Owner's Mailing Address)	<u>BROOKHAVEN</u> (City) <u>GA</u> (State) <u>30319</u> (Zip Code)
_____ (Owner's Name - Please Print)	_____ (Owner's Signature)
_____ (Owner's Mailing Address)	_____ (City) (State) (Zip Code)
_____ (Owner's Name - Please Print)	_____ (Owner's Signature)
_____ (Owner's Mailing Address)	_____ (City) (State) (Zip Code)
_____ (Owner's Name - Please Print)	_____ (Owner's Signature)
_____ (Owner's Mailing Address)	_____ (City) (State) (Zip Code)

(Continued on page 2)

ENTERED
SEP 09 2019
BY: [Signature]


NW7m

ROY STEPHENS
(404) 262-0386
THE UPS STORE #3226
3522 ASHFORD DUNWOODY RD NE
ATLANTA GA 30319-2002

1 LBS 1 OF 1
SHP WT: 1 LBS
DATE: 31 JUL 2019

SHIP BLM
TO: 1 N CENTRAL AVE

PHOENIX AZ 85004-4414



AZ 850 9-10



UPS GROUND

TRACKING #: 1Z 882 01F 03 7090 7822



BILLING: P/P

REF #2: DR

ISH 13.00N Z2P 450 15.5U 07/2019

PHOENIX, ARIZONA
2019 AUG -9 P 3:10
RECEIVED
BLM

BLM
1 N CENTRAL AVE

PHOENIX AZ 85004-4414

P: BROWN S: ORANGE I:

1004-7001

1288201 F037090 7522

SA 108489 18 03 03 SAT 06 11 01

US 8881 11/11 18 03 03 SAT 06 11 01

When Recorded, MAIL:

Roy Stephens
3499 Stratfield Dr.
Brookhaven, GA 30319



356454
356554

464-262-0386

AFFIDAVIT of Annual
Assessment Work

431562

OF Advanced Energy ^{ENVIRONMENTAL} Systems, Inc

BLM,

12-21-2018

Gentlemen.

Would you please record
the attached claims.

Also find \$66.00 check
to BLM.

Please return to:

→ Roy E. Stephens

3499 STRATFIELD DR.

~~ATLANTA, GA 30319~~
BROOKHAVEN, GA 30319

PHOENIX, ARIZONA

2019 FEB -4 P 3:32

RECEIVED
BLM AZ STATE OFFICE

Thank you

Roy Stephens

UNITED STATES
DEPARTMENT OF THE INTERIOR
BUREAU OF LAND MANAGEMENT

FORM APPROVED
OMB NO.: 1004-0114
Expires: January 31, 2020

356454
356554
431562

AFFIDAVIT OF ANNUAL ASSESSMENT WORK

WHEN RECORDED, MAIL DOCUMENT TO:

NAME: Roy E. Stephens
ADDRESS: 3499 Stratfield Dr.
CITY, STATE, ZIP: Brookhaven, GA 30319

FOR COUNTY RECORDER'S USE

No. of Claims 4
x \$10/claim
Total due BLM \$ 40.00

TO ALL WHOM IT MAY CONCERN:

1. The undersigned certifies that at least \$100 per claim was expended for development, labor and improvements, or equivalent value added, as the annual assessment work for the assessment year ending September 1, 2018 for the following contiguous unpatented mining claim(s), located in the County of YAVAPAI, in the State of ARIZONA.

BLM Serial No.	Name of Claim	Tp	Rg	Sec	Mer	County Recordation Book and Page No.	Co. Recording Date
AMC 356454	Cameiot No 1	0080N	SW	011	14	BK 37 PAGE 873 YAVAPAI	08/09/2008
" 356454	" 2	0080N	SW	011	14	BK 37 PAGE 979	09/09/2008
" 356555	" 3	0080N	SW	011	14	BK 37 PAGE 950	09/09/2008
" 431562	" 4	0080N	SW	011	14	BK 4738 PAGE 0061 20197	03/31/2015

PHOENIX, ARIZONA
2019 FEB - 4 P 3:32
RECEIVED
BLM AT STATE OFFICE

#4360826

markings sufficient to appropriately designate the corner of the claim to which it pertains and the name of the claim(s).

I hereby certify under penalty of perjury under the laws of the State of GA that the foregoing statements are true and correct:

Ray E. Meppera Date: 12-7-18
(Signature of person responsible for above statement)

Title 18 U.S.C. 1001 and 43 U.S.C. 1212 make it a crime for any person knowingly and willfully to make to any department or agency of the United States any false, fictitious or fraudulent statements or representations as to any matter within its jurisdiction.


Notary Block

SUBSCRIBED AND SWORN TO before me, this 7th day of Dec. 2018

By: Rebecca Petty
(Signature of Affiant)

Title: Notary

My Commission Expires: 5/18/2020



INSTRUCTIONS

1. This is an optional form that may be used to satisfy the requirements for the Bureau of Land Management (BLM) under the provisions of 43 U.S.C. §1744 and 30 U.S.C. §28-28d and the regulations thereunder (43 CFR part 3835). Since local and State laws may vary, you should contact your local and State agencies where the claims are located to ensure all applicable laws and requirements are satisfied.
2. The claimant(s) must fill in the date in paragraph 1 for the applicable assessment year where the claims are located.
3. All claim names, BLM serial numbers, legal descriptions, and original county recording information be listed for the claims pertaining to this assessment notice.
4. The claimant(s) must complete paragraph 2 listing all labor or improvements which were performed on the claims to benefit the subject mining claims. The value and date of the labor or improvements must also be listed. The total amount of labor or improvements can be listed, but the total expenditure must equal at least \$10 for each claim.
5. The names and current mailing addresses of the person(s) performing the labor shall be listed in paragraph 3.
6. The name and current mailing address of each owner (claimant) of the claims shall be listed in paragraph 4. The mailing address shall be the owner's address and not the address of an agent or anyone representing the claimant. Be sure to note if there has been a change of address.
7. Paragraph 5 shall be completed to show the date it was verified that all monuments required by law were properly erected, all notices were posted, and that corners were appropriately designated for all claims listed.
8. An exact legible reproduction or duplicate (other than microfilm or other electronic media) of this affidavit or another type of affidavit of assessment work that you file or will file in the county where each claim is located, must be filed with the BLM on or before December 30 of the calendar year in which the assessment year ends. For mill or tunnel sites, a separate notice of intent to hold must be filed with the BLM on or before December 30. Requirements for filing a notice of intent to hold can be found at 43 CFR 3835.33.
9. A processing fee of \$10 for each claim listed must be remitted to the BLM along with this or any other affidavit of assessment work.

United States Department of the Interior
Bureau of Land Management
 DIV OF LANDS, MINRLS & ENERGY
 ONE N CENTRAL AVE
 PHOENIX, AZ 85004 -4427
 Phone: 602-417-9200

Receipt

No: 4366826

Transaction #: 4484077	
Date of Transaction: 02/05/2019	
CUSTOMER:	
	ROY E STEPHENS 3499 STRATFIELD DR NE BROOKHAVEN, GA 30319-2530 US

LINE #	QTY	DESCRIPTION	REMARKS	UNIT PRICE	TOTAL
1	1.00	LOCATABLE MINERALS / MINING CLAIMS- NOT NEW-UNADJUD, ONE AUTH NO. ONLY / MINING CLAIM MONEY RECEIVED CASES: AMC356566/\$105.00	POL 2018	- n/a -	105.00
TOTAL:					\$105.00

PAYMENT INFORMATION			
1	AMOUNT:	105.00	POSTMARKED: N/A
	TYPE:	CHECK	RECEIVED: 02/04/2019
	CHECK NO:	1283	
	NAME:	STEPHENS, ROY E 3499 STRATFIELD DR NE BROOKHAVEN GA 30319-2530 US	

REMARKS

This receipt was generated by the automated BLM Collections and Billing System and is a paper representation of a portion of the official electronic record contained therein.

R. STEPHENS

3499 STRATFIELD DR.

BROOKHAVEN, GA 30319

BLM

#1 N. CENTRAL AVE

PHOENIX, AZ 85004

PHOENIX, ARIZONA

2010 FEB -4 P 3:33

BLM AZ STATE OFFICE

RECEIVED

Extremely Urgent

This envelope is for use with the following services: **UPS Next Day Air®**
UPS Worldwide Express®
UPS 2nd Day Air®

Visit ups.com® or call **1-800-PICK-UPS®** (1-800-742-5877) to schedule a pickup or find a drop off location near you.


Domestic Shipments

- To qualify for the Letter rate, UPS Express Envelopes may only contain correspondence, urgent documents, and/or electronic media, and must weigh 8 oz. or less. UPS Express Envelopes containing items other than those listed or weighing more than 8 oz. will be billed by weight.

International Shipments

- The UPS Express Envelope may be used only for documents of no commercial value. Certain countries consider electronic media as documents. Visit ups.com/importexport to verify if your shipment is classified as a document.
- To qualify for the Letter rate, the UPS Express Envelope must weigh 8 oz. or less. UPS Express Envelopes weighing more than 8 oz. will be billed by weight.

Note: Express Envelopes are not recommended for shipments of electronic media containing sensitive personal information or breakable items. Do not send cash or cash equivalent.



Insert shipping documents under window from the top.

Do not use this envelope for:

UPS Ground
UPS Standard
UPS 3 Day Select®
UPS Worldwide Expedited®

Window Envelope

Use this envelope with shipping documents printed from a laser or inkjet printer on plain paper.

100% Recycled fiber
80% Post-Consumer

Serving you for more than 100 years
United Parcel Service.



International Shipping Notice - Carriage hereunder may be subject to the rules relating to liability and other terms and/or conditions established by the Convention for the Unification of Certain Rules Relating to International Carriage by Air (the "Warsaw Convention") and/or the Convention on the Contract for the International Carriage of Goods by Road (the "CMR Convention"). These commodities, technology or software were exported from the U.S. in accordance with the Export Administration Regulations. Diversion contrary to U.S. law prohibited.

0101951033 4/14 PAC United Parcel Service

RECEIVED
BLM AZ STATE OFFICE
2019 FEB -4 P 3:13
PHOENIX, ARIZONA

03/Jan/2019 19:25 8509

RETURN TO:
THE UPS STORE #3226
7702340444
3522 ASHFORD DUNWOODY RD NE
ATLANTA GA 30319 2002

GA 300 9-07

1Z88201F1256372820

RETURN TO SHIPPER 03/Jan/2019 19:25 8509

REASON FOR RETURN:
RECEIVER REFUSED, CANCELLED ORDER

ORIGINAL RECEIVER:
BLM

GA 300 9-07

1Z88201F1256372820

UPS 3 DAY SELECT 3

TRACKING #: 1Z 882 01F 12 5637 2820

BY4CXH RZPH0355UDC US 8509 JAN 3 19:25:42 2019 HIP 18.09.05 ZP4505

REF #2: DR

15H 13.08H ZCP 450 86.5U 16/2018

BTS / RD
1-3

ICN - ~~Discovery: 2/1/2018~~
~~8501 - F895 - 9076~~
BLM
8501 RESCUE DEL 03/JAN/2019
1Z88201F0256372820

BLM
1 N CENTRAL AVE
PHOENIX
P: BROWN ORANGE 1:
1004-5000
1Z88201F025637
2821

Legal Express Envelope

RECEIVED
BLM AZ STATE OFFICE
2019 FEB -14 P 3:33
PHOENIX, ARIZONA

RETURN TO:
THE UPS STORE
7702340444
3522 ASHFORD
ATLANTA GA 30303

RETURN TO SHIPPER
REASON FOR RETURN:
RECEIVER REFUSED, C
ORIGINAL RECEIVER:
BLM

UPS 3 DAY SELECT
TRACKING #: 1Z 882 01F



BY4CXH AZPH0355UDC US 8501

REF #2: DR

Legal Express Env

Extremely Urgent

This envelope is for use with the following services: **UPS Next Day Air®**
UPS Worldwide Express®
UPS 2nd Day Air®

Visit **ups.com®** or call **1-800-PICK-UPS®** (1-800-742-5877) to schedule a pickup or find a drop off location near you.


Domestic Shipments

- To qualify for the Letter rate, UPS Express Envelopes may only contain correspondence, urgent documents, and/or electronic media, and must weigh 8 oz. or less. UPS Express Envelopes containing items other than those listed or weighing more than 8 oz. will be billed by weight.

International Shipments

- The UPS Express Envelope may be used only for documents of no commercial value. Certain countries consider electronic media as documents. Visit ups.com/importexport to verify if your shipment is classified as a document.
- To qualify for the Letter rate, the UPS Express Envelope must weigh 8 oz. or less. UPS Express Envelopes weighing more than 8 oz. will be billed by weight.

Note: Express Envelopes are not recommended for shipments of electronic media containing sensitive personal information or breakable items. Do not send cash or cash equivalent.



Insert shipping documents under window from the top.

Do not use this envelope for:

UPS Ground
UPS Standard
UPS 3 Day Select®
UPS Worldwide Expedited®

100% Recycled fiber
80% Post-Consumer

Window Envelope

Use this envelope with shipping documents printed from a laser or inkjet printer on plain paper.

Serving you for more than 100 years
United Parcel Service.



International Shipping Notice — Carriage hereunder may be subject to the rules relating to liability and other terms and/or conditions established by the Convention for the Unification of Certain Rules Relating to International Carriage by Air (the "Warsaw Convention") and/or the Convention on the Contract for the International Carriage of Goods by Road (the "CMR Convention"). These commodities, technology or software were exported from the U.S. in accordance with the Export Administration Regulations. Diversion contrary to U.S. law prohibited.

0101951033 4/14 PAC United Parcel Service

Shipment Receipt: Page #1 of 1

THIS IS NOT A SHIPPING LABEL. PLEASE SAVE FOR YOUR RECORDS.

The UPS Store - #3226
3522 Ashford Dunwoody Road
Atlanta, GA 30319
(770) 234-0444

12/21/18 04:11 PM

We are the one stop for all your shipping, postal and business needs.

We offer all the services you need to keep your business going.



001 001020 (001) TO \$ 36.00
2DA
Tracking# 1Z88201F0256372821

SubTotal \$ 36.00
Total \$ 36.00

VISA CREDIT \$ 36.00

ACCOUNT NUMBER * *****0447
Appr Code: 008276 (I) Sale

ENTRY METHOD: ChipRead
MODE: Issuer
AID: A0000000031010
TVR: 8080008000
TSI: 6800
AC: E57CC59F19DB7428
ARC: 00

Roy E Stephens

Receipt ID 82922169772511888916 001 Items
CSH: DARIEA Tran: 2966 Reg: 002

Thank you for visiting our store.
[Facebook.com/ups3226](https://www.facebook.com/ups3226)

Whatever your business and personal needs, we are here to serve you.

We're here to help.
Join our FREE email program to receive great offers and resources.

www.theupsstore.com/signup

SHIP DATE:
FRI 21 DEC 2018

EXPECTED DELIVERY DATE:
WED 26 DEC 2018 EOD
SHIP FROM:
ROY STEPHENS
3522 ASHFORD DUNWOODY RD NE
ATLANTA GA 30319-2002
(404) 262-0386

SHIPMENT INFORMATION:
UPS 2ND DAY AIR COM
0.00 LBS ACTUAL WT
2.00 LBS BILLABLE WT (DIMWT)
15.00X12.00X0.75 IN

TRACKING NUMBER: 1Z88201F0256372821
SHIPMENT ID: MNVB6EKAG69E
SHIP REF 1: -
SHIP REF 2: DR

SHIP TO:
BLM
1 N CENTRAL AVE
PHOENIX AZ 85004-4414
BUSINESS

DESCRIPTION OF GOODS:
DOCS

SHIPMENT CHARGES:
2ND DAY AIR COM 33.54
SERVICE OPTIONS 0.00
FUEL SURCHARGE 2.26
CMS PROCESSING FEE 0.20

SHIPPED THROUGH:
THE UPS STORE #3226
ATLANTA, GA 30319-2002
(770) 234-0444

TOTAL \$36.00

COMPLETE ONLINE TRACKING: ENTER THIS ADDRESS IN YOUR WEB BROWSER TO TRACK:
[HTTP://THEUPSSTORE.COM](http://theupsstore.com) (SELECT TRACKING, ENTER SHIPMENT ID #) SHIPMENT
QUESTIONS? CONTACT SHIPPED THROUGH ABOVE.

SHIPMENT ID: MNVB6EKAG69E



Powered by iShip(r)
© 2018 UPS of America, Inc. All rights reserved. Pacific Time N

The UPS Store

RECEIVED
BLM AZ STATE OFFICE
2019 FEB -4 P 3:33
PHOENIX, ARIZONA

*BLM
#1 N, CENTRAL AVE
PHOENIX, AZ 85004*

*R. Stephens
3499 STRATFIELD DR.
BROOKHAVEN, GA 30319*

United States Department of the Interior
Bureau of Land Management
 DIV OF LANDS, MINRLS & ENERGY
 ONE N CENTRAL AVE
 PHOENIX, AZ 85004 -4427
 Phone: 602-417-9200

Receipt

No: 4366826

Transaction #: 4484077	
Date of Transaction: 02/05/2019	
CUSTOMER:	
ROY E STEPHENS 3499 STRATFIELD DR NE BROOKHAVEN, GA 30319-2530 US	

LINE #	QTY	DESCRIPTION	REMARKS	UNIT PRICE	TOTAL
1	1.00	LOCATABLE MINERALS / MINING CLAIMS- NOT NEW-UNADJUD, ONE AUTH NO. ONLY / MINING CLAIM MONEY RECEIVED CASES: AMC356566/\$105.00	POL 2018	- n/a -	105.00
TOTAL:					\$105.00

PAYMENT INFORMATION			
1	AMOUNT:	105.00	POSTMARKED: N/A
	TYPE:	CHECK	RECEIVED: 02/04/2019
	CHECK NO:	1283	
	NAME:	STEPHENS, ROY E 3499 STRATFIELD DR NE BROOKHAVEN GA 30319-2530 US	

REMARKS

This receipt was generated by the automated BLM Collections and Billing System and is a paper representation of a portion of the official electronic record contained therein.

When Recorded, MAI 0:

Roy Stephens
3499 Stratfield Dr.
Brookhaven, GA 30319



356566

404 | AFFIDAVIT of Annual
262-6386 | Assessment Work

~~356554~~
431562

BLM, 12-21-2018

Would you please
RECORD these ATTACHED
CLAIMS

Return to:

> Roy E. Stephens
3499 STRATFIELD DR.
BROOKHAVEN, GA. 30319

Please send \$45.00 CK.

Thank you
Roy E. Stephens

RECEIVED
BLM AZ STATE OFFICE
2019 FEB -U-P 3:31
PHOENIX, ARIZONA.

UNITED STATES
DEPARTMENT OF THE INTERIOR
BUREAU OF LAND MANAGEMENT

FORM APPROVED
OMB NO.: 1004-0114
Expires: January 31, 2020

AFFIDAVIT OF ANNUAL ASSESSMENT WORK

356566

WHEN RECORDED, MAIL DOCUMENT TO:

NAME: ROY E. STEPHENS

ADDRESS: 3499 STRATFIELD DR.

CITY, STATE, ZIP: BROOKHAVEN, GA 30319
30319

FOR COUNTY RECORDER'S USE

No. of Claims ~~10~~ 3
x \$¹⁵~~10~~/claim 45.00
Total due BLM \$ ~~100.00~~ 45.00

TO ALL WHOM IT MAY CONCERN:

1. The undersigned certifies that at least \$100 per claim was expended for development, labor and improvements, or equivalent value added, as the annual assessment work for the assessment year ending September 1, 2018 for the following contiguous unpatented mining claim(s), located in the County of YAVAPAI, in the State of ARIZONA.

BLM Serial No.	Name of Claim	Tp	Rg	Sec	Mer	County Recordation Book and Page No.	Co. Recording Date
AMC 356566	CAMELOT #7	0080N	0010W	14	14	3961 3	9-20-2002
AMC 356567	CAMELOT #8	0080N	0010W	14	14	3961 4	9-20-2002
AMC 356568	CAMELOT #9	0080N	0010W	14	14	3961 5	9-20-2002
						YAVAPAI	

RECEIVED
BLM AZ STATE OFFICE
2019 FEB 14 P 3:31
PHOENIX, ARIZONA

#4366826

2. Type of labor and improvements (specify what was done and give the total value for that labor and improvement to show at least \$100 for each claim). If a geological, geochemical, or geophysical survey was performed, as per 30 U.S.C. 28-1, reference the title of the report of survey, give cost and date of the survey and report, and indicate it was filed with the County Recorder:

Description of Work Performed	Value of Work Performed	Date Work Was Performed
① Advised mining methods, ^{conditions} markets, ^{on claims}	\$ 3,000. ⁰⁰	Several times in 2018
② Operated Blast Furnace & physics & wrote proposals of sales.	\$ 20,000. ⁰⁰	2018
③ Roy E. Stephens, Attorney, Administrator Full time, all functions, President of claimant BLM Mine.	\$ 20,000	2018

3. Name and mailing address of each person who performed the labor and improvements:

Name (please print)

Current Mailing Address (please print)

① Dave Burns

c/o Thayer 2679 N. TAMARISH ST, Chandler, AZ 85

② ROBERT MACRIVAIN

735 N. Randolph St, EuFaula, AL 36027

③ Roy E. Stephens,

3499 STRATFIELD DR, Brookhaven, GA 30319

of Advanced ENGINEERING & ENVIRONMENTAL SYSTEMS, INC.

4. Name and mailing address of each person who holds and claims the subject mining claim(s) for the valuable minerals contained therein. Be sure to indicate if there is a change of address:

Name (please print)

Current Mailing Address (please print)

ADVANCED ENGINEERING

3499 STRATFIELD DR.

& ENVIRONMENTAL

BROOKHAVEN, GA 30319

SYSTEMS, INC.

5. The undersigned testifies that on the date of Sept 1, 2018, 2018, all monuments required by law were erected upon the subject claim(s), and all notices required by law were posted on the subject claim(s) or copies thereof were in place, and at said date, each corner monument bore or contained

markings sufficient to appropriately designate the corner of the claim to which it pertains and the name of the claim(s).

I hereby certify under penalty of perjury under the laws of the State of GA that the foregoing statements are true and correct:

Roy E. Stephens Date: 12-7-18
(Signature of person responsible for above statement)

Title 18 U.S.C. 1001 and 43 U.S.C. 1212 make it a crime for any person knowingly and willfully to make to any department or agency of the United States any false, fictitious or fraudulent statements or representations as to any matter within its jurisdiction.

Notary Block

SUBSCRIBED AND SWORN TO before me, this 17th day of Dec. 20 18

By: Rebecca Petty
(Signature of Affiant)

Title: Notary

My Commission Expires: 5/18/2020



INSTRUCTIONS

1. This is an optional form that may be used to satisfy the requirements for the Bureau of Land Management (BLM) under the provisions of 43 U.S.C. §1744 and 30 U.S.C. §28-28d and the regulations thereunder (43 CFR part 3835). Since local and State laws may vary, you should contact your local and State agencies where the claims are located to ensure all applicable laws and requirements are satisfied.
2. The claimant(s) must fill in the date in paragraph 1 for the applicable assessment year and the county and state where the claims are located.
3. All claim names, BLM serial numbers, legal descriptions, and original county recording information must be listed for the claims pertaining to this assessment notice.
4. The claimant(s) must complete paragraph 2 listing all labor or improvements which v... benefit the subject mining claims. The value and date of the labor or improvements r... amount of labor or improvements can be listed, but the total expenditure must equal a...
5. The names and current mailing addresses of the person(s) performing the labor shall...
6. The name and current mailing address of each owner (claimant) of the claims shall b... mailing address shall be the owner's address and not the address of an agent or anyo... Be sure to note if there has been a change of address.
7. Paragraph 5 shall be completed to show the date it was verified that all monuments i... erected, all notices were posted, and that corners were appropriately designated for...
8. An exact legible reproduction or duplicate (other than microfilm or other electronic... another type of affidavit of assessment work that you file or will file in the county where each claim is located, must be filed with the BLM on or before December 30 of the calendar year in which the assessment year ends. For mill or tunnel sites, a separate notice of intent to hold must be filed with the BLM on or before December 30. Requirements for filing a notice of intent to hold can be found at 43 CFR 3835.33.
9. A processing fee of \$10 for each claim listed must be remitted to the BLM along with this or any other affidavit of assessment work.

RECEIVED
BLM-AZ-STAFF OFFICE
2019 FEB -4 P 3 31
PHOENIX, ARIZONA

NOTICES

THE PRIVACY ACT and 43 CFR 2.223(d) require that you be furnished with the following information in connection with the information requested by this form.

AUTHORITY: 30 U.S.C. §28-28d and 43 CFR part 3835 permit collection of the information requested by this form.

PRINCIPAL PURPOSE: The BLM will use the information you provide to document compliance with 43 U.S.C. 1744 and that assessment work has been completed in accordance with 30 U.S.C. § 28-28d and 43 CFR part 3835 in lieu of paying the maintenance fee for the mining claims listed on this form.

ROUTINE USES: The BLM will only disclose this information in accordance with the provisions at 43 CFR 2.231(b) and (c).

EFFECT OF NOT PROVIDING INFORMATION: Disclosure of the requested information is required by 30 U.S.C. § 28-28d and 43 CFR part 3835 for claimants qualified to perform assessment work in lieu of paying the maintenance fee. Failure to submit all the requested information or to complete this form will delay the BLM's processing of the form and may preclude the BLM's acceptance of the assessment work information, which may result in forfeiture of the mining claim(s) by the claimant.

THE PAPERWORK REDUCTION ACT requires us to inform you that:

Use of this form is optional. You must perform assessment if a waiver to pay the maintenance fee has been requested. This form is provided to help you attest that annual assessment work has been completed in lieu of paying the maintenance fee for your claim(s). Submission of the requested information is necessary to obtain or retain a benefit.

You do not have to respond to this or any other Federal agency-sponsored information collection unless it displays a valid OMB control number.

BURDEN HOURS STATEMENT: The estimated public reporting burden for this form is 30 minutes per response, including the time for reviewing instructions, gathering and maintaining data, and completing and reviewing the form. You may submit comments regarding the burden estimate or any other aspect of this form to: U.S. Department of the Interior, Bureau of Land Management (1004-0114), Bureau Information Collection Clearance Officer (WO-630), 1849 C Street, N.W., Room 2134LM, Washington, D.C. 20240.

UNITED STATES
DEPARTMENT OF THE INTERIOR
BUREAU OF LAND MANAGEMENT
MAINTENANCE FEE WAIVER CERTIFICATION

356454
431562
FORM APPROVED 448319
OMB NO. 1004-0114
Expires: January 31, 2020
35656
448319

SEE INSTRUCTIONS ON PAGE 2

- This small miner waiver is filed for the assessment year beginning on September 1, 2018 and ending on September 1, 2019.
- The undersigned and all related parties owned ten or fewer mining claims, mill, or tunnel sites located and maintained on Federal lands in the United States of America on September 1, 2018.
- The undersigned have performed the assessment work required by law for each mining claim listed prior to filing this waiver and understand that by filing this form, the undersigned must file an affidavit of assessment work with the Bureau of Land Management (BLM) by the December 30th following the filing of this waiver.
- The undersigned understand that if the assessment work obligation has not yet come due under 30 U.S.C. 28 (for those claims in their first assessment year only), a notice of intent to hold reciting this condition must be recorded by the December 30th following the filing of this waiver.
- The undersigned understand that mill and tunnel sites may also be listed on this waiver and be waived from payment of the maintenance fee, and that a notice of intent to hold for these sites is required to be filed with the BLM by the December 30th following the filing of this waiver.
- The undersigned understand and acknowledge that pursuant to 43 U.S.C. 1212 and 18 U.S.C. 1001, the filing or recording of a false, fictitious, or fraudulent document with the BLM may result in a fine of up to \$250,000, a prison term not to exceed five years, or both.
- The mining claims, mill or tunnel sites for which this waiver from payment of the maintenance fees is requested are:

CLAIM OR SITE NAME	BLM RECORDATION SERIAL NUMBER
1. Camelot # 1	AMC 356454 (913)
2. Camelot # 2	AMC 356554
3. camelot # 3	AMC 356555
4. camelot # 4	AMC 431562
5. camelot # 5	AMC 448319
6. camelot # 6	AMC 448320
7. camelot # 7	AMC 356566
8. camelot # 8	AMC 356567
9. camelot # 9	AMC 356568
10. camelot # 10	AMC 448321

The owner(s) (claimants) of the above mining claims and sites are:

ADVANCED ENERGY + ENVIRONMENTAL SYSTEMS, INC.

By: Roy E. Stephens, PRESIDENT

(Owner's Name - Please Print)

(Owner's Signature)

3499 STRATFIELD DR

BROOKHAVEN, GA 30319

(Owner's Mailing Address)

(City)

(State)

(Zip Code)

(Owner's Name - Please Print)

(Owner's Signature)

(Owner's Mailing Address)

(City)

(State)

(Zip Code)

(Owner's Name - Please Print)

(Owner's Signature)

(Owner's Mailing Address)

(City)

(State)

(Zip Code)

(Owner's Name - Please Print)

(Owner's Signature)

(Owner's Mailing Address)

(City)

(State)

(Zip Code)

(Continued on page 2)

483
ENTERED
SEP 07 2018
BI

RECEIVED
BLM AD STATE OFFICE
2018 AUG 17 P 2 43
PHOENIX, ARIZONA

ms
R

(Owner's Name - Please Print)

(Owner's Signature)

(Owner's Mailing Address)

(City)

(State)

(Zip Code)

(Owner's Name - Please Print)

(Owner's Signature)

(Owner's Mailing Address)

(City)

(State)

(Zip Code)

(Owner's Name - Please Print)

(Owner's Signature)

(Owner's Mailing Address)

(City)

(State)

(Zip Code)

(Owner's Name - Please Print)

(Owner's Signature)

(Owner's Mailing Address)

(City)

(State)

(Zip Code)

18 U.S.C. 1001 and 43 U.S.C. 1212 make it a crime for any person knowingly and willfully to make to any department or agency of the United States any false, fictitious or fraudulent statements or representations as to any matter within its jurisdiction.

31-
1019

INSTRUCTIONS

1. This certification is made under the provisions of 43 U.S.C. § 1744 and 30 U.S.C. §28-28k and the regulations thereunder (43 CFR Part 3830).
2. The claimant(s) must fill in the dates in paragraph 1 for the beginning and ending of the assessment year for which this waiver is sought.
3. The claimant(s) must fill in the date in paragraph 2 for the beginning of the assessment year for which this waiver is sought.
4. All claim and site names and BLM serial numbers must be listed for the mining claims, mill sites, and tunnel sites for which the waiver is sought.
5. All owners of the mining claims, mill sites, and tunnel sites and their addresses must be given.
6. This waiver form must be signed by all the claimants or their designated agent, in original form. If an agent is designated, a notarized designation of agent, signed by all of the claimants with proper address given, must be submitted with this waiver.
7. This form must be filed no later than September 1st for the upcoming assessment year in the BLM State Office where the mining claims or sites are recorded, or the waiver cannot be granted by the BLM. (Example: To obtain a waiver for the assessment year 2012, which begins on September 1, 2011, you must qualify for and file for a waiver no later than September 1, 2011, in the proper BLM State Office.)
8. For all mining claims which require assessment work, you must record an affidavit of labor on or before the December 30th immediately following the filing of this waiver. For all other mining claims or sites waived, you must record a notice of intent to hold on or before the December 30th immediately following the filing of this waiver.
9. Mill and tunnel sites may also be listed on this waiver and be waived from payment of the maintenance fee. A notice of intent to hold for these sites is required to be filed by the December 30th following the filing of this waiver.

FOR OFFICIAL USE ONLY

ADVANCED ENVELOPE, S4:
ROY E. STEPHENS, PRES
3499 STRAFFIELD DR
BROOKHAVEN, GA 3031

RECEIVED
BLM AT STATE OFFICE

2018 AUG 17 P 2:43

PHOENIX, ARIZONA

CERTIFIED MAIL®



7016 3560 0000 9387 2896

\$6.67⁰
US POSTAGE
FIRST-CLASS

071S00867063
30319

To: U.S. DEPT INTERIOR

BUREAU LAND MANAGEMENT
DIV OF LANDS, MINALS & ENERGY
ONE N. CENTRAL AVE.
PHOENIX, AZ 85004-4427

RE: MINER'S FEE WAIVER
DEPT.

8500484427 0041



Form 3830-2
(January 2017)

UNITED STATES
DEPARTMENT OF THE INTERIOR
BUREAU OF LAND MANAGEMENT

②
JMC

MAINTENANCE FEE WAIVER CERTIFICATION

FORM APPROVED
OMB NO. 1004-0114
Expires: January 31, 2020

SEE INSTRUCTIONS ON PAGE 2

- This small miner waiver is filed for the assessment year beginning on September 1, **2018** and ending on September 1, **2019**.
- The undersigned and all related parties owned ten or fewer mining claims, mill, or tunnel sites located and maintained on Federal lands in the United States of America on September 1, **2018**.
- The undersigned have performed the assessment work required by law for each mining claim listed prior to filing this waiver and understand that by filing this form the undersigned must file an affidavit of assessment work with the Bureau of Land Management (BLM) by the December 30th following the filing of this waiver.
- The undersigned understand that if the assessment work obligation has not yet come due under 30 U.S.C. 28 (for those claims in their first assessment year only), a notice of intent to hold reciting this condition must be recorded by the December 30th following the filing of this waiver.
- The undersigned understand that mill and tunnel sites may also be listed on this waiver and be waived from payment of the maintenance fee, and that a notice of intent to hold for these sites is required to be filed with the BLM by the December 30th following the filing of this waiver.
- The undersigned understand and acknowledge that pursuant to 43 U.S.C. 1212 and 48 U.S.C. 1001, the filing or recording of a false, fictitious, or fraudulent document with the BLM may result in a fine of up to \$250,000, a prison term that may exceed five years, or both.
- The mining claims, mill or tunnel sites for which this waiver from payment of the maintenance fees is requested are:

CLAIM OR SITE NAME	BLM RECORDATION SERIAL NUMBER
1. CAMELOT #1	AMC 356454
2. CAMELOT #2	AMC 356554
3. CAMELOT #3	AMC 356555
4. CAMELOT #4	AMC 431562
5. CAMELOT #5	AMC 448319
6. CAMELOT #6	AMC 442320
7. CAMELOT #7	AMC 356566
8. CAMELOT #8	AMC 356567
9. CAMELOT #9	AMC 356568
10. CAMELOT #10	AMC 448321

The owner(s) (claimants) of the above mining claims and sites are:

ADVANCED ENERGY + ENVIRONMENTAL SYSTEMS INC.

(Owner's Name - Please Print) ROY E. STEPHENS	(Owner's Signature) <i>Stephens</i>
(Owner's Mailing Address) 3499 Stratfield Dr.	(City) Brockton, MA (State) 01909 (Zip Code) 01909
(Owner's Name - Please Print)	(Owner's Signature)
(Owner's Mailing Address)	(City) (State) (Zip Code)
(Owner's Name - Please Print)	(Owner's Signature)
(Owner's Mailing Address)	(City) (State) (Zip Code)
(Owner's Name - Please Print)	(Owner's Signature)
(Owner's Mailing Address)	(City) (State) (Zip Code)

(Continued on page 2)

RECEIVED
BLM ARIZONA OFFICE
2018 AUG - 9 P 3:49
PHOENIX, ARIZONA

Stephens
199 Stratfield Drive
Rockhaven, GA 30319

W W F
GA 31
06 AL
PM 12
FOREVER



B#1590408164513



FOREVER
B#1590408164513

BLM

ARIZONA STATE OFFICE
ONE NORTH CENTRAL AVE STE 800
PHOENIX, ARIZONA 85004 4427

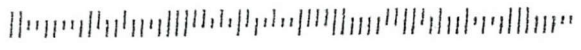
PHOENIX, ARIZONA

2018 AUG - 9 P 3:48

RECEIVED
BLM AZ STATE OFFICE

MRS. PAULINE
DROWN

85004-442700



UNITED STATES
DEPARTMENT OF THE INTERIOR
BUREAU OF LAND MANAGEMENT

MAINTENANCE FEE WAIVER CERTIFICATION

SEE INSTRUCTIONS ON PAGE 2

COMPARE
FORM APPROVED
OMB NO. 1004-0114
Expires: January 31, 2020

1. This small miner waiver is filed for the assessment year beginning on September 1, 2018 and ending on September 1, 2019
2. The undersigned and all related parties owned ten or fewer mining claims, mill, or tunnel sites located and maintained on Federal lands in the United States of America on September 1, 2018
3. The undersigned have performed the assessment work required by law for each mining claim listed prior to filing this waiver and understand that by filing this form, the undersigned must file an affidavit of assessment work with the Bureau of Land Management (BLM) by the December 30th following the filing of this waiver.
4. The undersigned understand that if the assessment work obligation has not yet come due under 30 U.S.C. 28 (for those claims in their first assessment year only), a notice of intent to hold reciting this condition must be recorded by the December 30th following the filing of this waiver.
5. The undersigned understand that mill and tunnel sites may also be listed on this waiver and be waived from payment of the maintenance fee, and that a notice of intent to hold for these sites is required to be filed with the BLM by the December 30th following the filing of this waiver.
6. The undersigned understand and acknowledge that pursuant to 43 U.S.C. 1212 and 18 U.S.C. 1001, the filing or recording of a false, fictitious, or fraudulent document with the BLM may result in a fine of up to \$250,000, a prison term not to exceed five years, or both.
7. The mining claims, mill or tunnel sites for which this waiver from payment of the maintenance fees is requested are:

CLAIM OR SITE NAME	BLM RECORDATION SERIAL NUMBER
1. CAMELOT #1	AMC 356454
2. CAMELOT #2	AMC 356554
3. CAMELOT #3	AMC 356553
4. CAMELOT #4	AMC 431562
5. CAMELOT #5	AMC 442319
6. CAMELOT #6	AMC 442320
7. CAMELOT #7	AMC 356566
8. CAMELOT #8	AMC 356567
9. CAMELOT #9	AMC 356568
10. CAMELOT #10	AMC 442321

The owner(s) (claimants) of the above mining claims and sites are:

ADVANCED ENERGY + ENVIRONMENTAL SYSTEMS INC.

(Owner's Name - Please Print)
ROY E STEPHENS

(Owner's Signature)
ROY E STEPHENS

(Owner's Mailing Address)

(City)

(State)

(Zip Code)

(Owner's Name - Please Print)

(Owner's Signature)

(Owner's Mailing Address)

(City)

(State)

(Zip Code)

(Owner's Name - Please Print)

(Owner's Signature)

(Owner's Mailing Address)

(City)

(State)

(Zip Code)

(Owner's Name - Please Print)

(Owner's Signature)

(Owner's Mailing Address)

(City)

(State)

(Zip Code)

(Continued on page 2)

For Comparison

PHOENIX ARIZONA
2018 AUG - 9 PM 3:48
RECEIVED
BLM AZ STATE OFFICE

View Document

Reception Number

2018-0007248

Book Page

Recording Date

02/12/2018 02:31:55 PM

Document Date

Number Pages Recording Fee

3

\$15.00

No Charge

AOV Pages

Related

Recording Number

Book Page

Return Address

Return To

ROY STEPHENS

Address1

3499 STAATFIELD DR

Address2

City

BROOKHAVEN

State Zip

GA 30319

Mailback Date

02/15/2018

Mail Back Destination

Mail Back

Requested By

ROY STEPHENS

Claimant

STEPHENS ROY E.

ADVANCED ENERGY & ENVIRONMENTAL SYSTEMS, INC.

Claim Names

CAMELOT #1

CAMELOT #2

CAMELOT #3

CAMELOT #4

CAMELOT #5

CAMELOT #6

CAMELOT #7

CAMELOT #8

CAMELOT #9

CAMELOT #10

Calculated Legal

Notes

PHOENIX, ARIZONA

2018 AUG -9 P 3:49

RECEIVED
BLM AZ STATE OFFICE

MAINTENANCE FEE WAIVER CERTIFICATION

COMPARE
FORM APPROVED
OMB NO. 1004-0114
Expires: January 31, 2020

SEE INSTRUCTIONS ON PAGE 2

- This small miner waiver is filed for the assessment year beginning on September 1, **2018** and ending on September 1, **2019**
- The undersigned and all related parties owned ten or fewer mining claims, mill, or tunnel sites located and maintained on Federal lands in the United States of America on September 1, **2018**
- The undersigned have performed the assessment work required by law for each mining claim listed prior to filing this waiver and understand that by filing this form the undersigned must file an affidavit of assessment work with the Bureau of Land Management (BLM) by the December 30th following the filing of this waiver
- The undersigned understand that if the assessment work obligation has not yet come due under 30 U.S.C. 28 (for those claims in their first assessment year only), a notice of intent to hold reciting this condition must be recorded by the December 30th following the filing of this waiver.
- The undersigned understand that mill and tunnel sites may also be listed on this waiver and be waived from payment of the maintenance fee, and that a notice of intent to hold for these sites is required to be filed with the BLM by the December 30th following the filing of this waiver.
- The undersigned understand and acknowledge that pursuant to 43 U.S.C. 1212 and 18 U.S.C. 1001, the filing or recording of a false, fictitious, or fraudulent document with the BLM may result in a fine of up to \$250,000, a prison term not to exceed five years, or both.
- The mining claims, mill or tunnel sites for which this waiver from payment of the maintenance fees is requested are:

	CLAIM OR SITE NAME	BLM RECORDATION SERIAL NUMBER
1.	CAMELOT #1	AMC 3564 54
2.	CAMELOT #2	AMC 3565 54
3.	CAMELOT #3	AMC 3565 55
4.	CAMELOT #4	AMC 4315 62
5.	CAMELOT #5	AMC 4423 19
6.	CAMELOT #6	AMC 4423 20
7.	CAMELOT #7	AMC 3565 66
8.	CAMELOT #8	AMC 3565 67
9.	CAMELOT #9	AMC 3565 68
10.	CAMELOT #10	AMC 4423 21

The owner(s) (claimants) of the above mining claims and sites are:

ADVANCED ENERGY + ENVIRONMENTAL SYSTEMS L.P.C.

(Owner's Name - Please Print)
ROY E STEPHENS

(Owner's Signature)
ROY E STEPHENS

(Owner's Mailing Address)

(City)

(State)

(Zip Code)

(Owner's Name - Please Print)

(Owner's Signature)

(Owner's Mailing Address)

(City)

(State)

(Zip Code)

(Owner's Name - Please Print)

(Owner's Signature)

(Owner's Mailing Address)

(City)

(State)

(Zip Code)

(Owner's Name - Please Print)

(Owner's Signature)

(Owner's Mailing Address)

(City)

(State)

(Zip Code)

RECEIVED
BLM AZ STATE OFFICE
PHOENIX ARIZONA
2018 AUG - 9 PM 3:18

For Comparison

View Document

Reception Number
2018-0007248

Book Page

Recording Date
02/12/2018 02:31:55 PM
Document Date

Number Pages Recording Fee
3 \$15.00

No Charge

AOV Pages

Related

Recording Number

Book Page

Return Address

Return To
ROY STEPHENS
Address1
3499 STAATFIELD DR
Address2

City State Zip
BROOKHAVEN GA 30319

Mailback Date
02/15/2018
Mail Back Destination
Mail Back
Requested By
ROY STEPHENS

Claimant
STEPHENS ROY E.
ADVANCED ENERGY & ENVIRONMENTAL SYSTEMS, INC.

- Claim Names
- CAMELOT #1
- CAMELOT #2
- CAMELOT #3
- CAMELOT #4
- CAMELOT #5
- CAMELOT #6
- CAMELOT #7
- CAMELOT #8
- CAMELOT #9
- CAMELOT #10

Calculated Legal

Notes

RECEIVED
PLM AT ST. PHOENIX
2018 AUG -9 P 3:49
PHOENIX, ARIZONA

DEPARTMENT OF THE INTERIOR
BUREAU OF LAND MANAGEMENT
MINING CLAIMS

MC Customer Information - With Serial No. and Claim Name
ACTIVE, CLOSED CLAIMS

Admin State: AZ

Geo State: AZ

ADVANCED ENE & ENV SYSTEMS INC
3499 STRATFIELD DR NE
BROOKHAVEN, GA 30319-2530

CUSTOMER ID: 2212699

<u>Serial No.</u>	<u>Claim Name/Number</u>	<u>Lead Serial No.</u>	<u>Disposition</u>
AMC356454	CAMELOT NO 1	AMC356454	ACTIVE
AMC356554	CAMELOT #2	AMC356554	ACTIVE
AMC356555	CAMELOT #3	AMC356554	ACTIVE
AMC356566	CAMELOT #7	AMC356566	ACTIVE
AMC356567	CAMELOT 8	AMC356566	ACTIVE
AMC356568	CAMELOT 9	AMC356566	ACTIVE
AMC431562	CAMELOT #4	AMC431562	ACTIVE
AMC448319	CAMELOT 5	AMC448319	ACTIVE
AMC448320	CAMELOT 6	AMC448319	ACTIVE
AMC448321	CAMELOT 10	AMC448319	ACTIVE

Number of ACTIVE cases: 10

AMC412861	CAMELOT #4	AMC412861	CLOSED
AMC412863	CAMELOT #6	AMC412861	CLOSED

Number of CLOSED cases: 2

Order Detail

Close

Transaction ID 4157839
 Order Type A
 Order Status P
 Order Date 12/20/2017
 Login ID 2450
 Login tcoladon

Receive Date 12/20/2017
 Receipt ID 4046456
 Reference Transaction
 Last Updated By 2450
 Last Update User tcoladon
 Last Update Date 12/20/17 11:11

Customer ID
 First Name ROY
 Middle Initial
 Last Name STEPHENS
 Company

Address 1 3499 STRATFIELD DR NE
 Address 2
 City BROOKHAVEN State GA Zip -
 Country US
 Phone 404.262.0386

Assignor ID
 First Name
 Middle Initial
 Last Name
 Company
 AR flag

Historical Order Number

Order Items

OI	TranID	XferOI	OrderID	Login	Of-Date	Type	Qty	UnitPrice	Total	BillNumber	BillLine	BIID	CostCtr	ReptOrg	WBS	Commodity	Subject	
1	8498920		4157839	tcoladon	12/20/2017	C	3.00	0.00	60.00				LLAZ920000	LLAZ920000		LOCA	MCNN	NEW MINI
2	8498921		4157839	tcoladon	12/20/2017	C	3.00	0.00	111.00				LLAZ920000	LLAZ920000		LOCA	MCNN	NEW MINI
3	8498922		4157839	tcoladon	12/20/2017	C	3.00	0.00	465.00				LLAZ920000	LLAZ920000		LOCA	MCNN	NEW MINI

4/16/2018

Mr. Stephens,

Our office received the enclosed Maintenance Fee Waiver Certification (Form 3830-2) from you on April 2, 2018. This form must contain original signatures. The form you sent was a copy of the one you submitted to the county. This form is a Bureau of Land Management required form and we are required to have the original form.

I have enclosed a blank copy of the form for your use. Please complete it and send the original to this office.

Bureau of Land Management
Arizona State Office
1 N. Central Ave, Ste 800
Phoenix, AZ 85004

Thank you,



RéAnn Myers
Land Law Examiner
Bureau of Land Management
Arizona State Office
602-417-9413

UNITED STATES
DEPARTMENT OF THE INTERIOR
BUREAU OF LAND MANAGEMENT

T(2)

YMU

448319

MAINTENANCE FEE WAIVER CERTIFICATION

FORM APPROVED
OMB NO. 1004-0114
Expires: January 31, 2020

SEE INSTRUCTIONS ON PAGE 2

- This small miner waiver is filed for the assessment year beginning on September 1, 2018 and ending on September 1, 2019
- The undersigned and all related parties owned ten or fewer mining claims, mill, or tunnel sites located and maintained on Federal lands in the United States of America on September 1, 2018
- The undersigned have performed the assessment work required by law for each mining claim listed prior to filing this waiver and understand that by filing this form, the undersigned must file an affidavit of assessment work with the Bureau of Land Management (BLM) by the December 30th following the filing of this waiver
- The undersigned understand that if the assessment work obligation has not yet come due under 30 U.S.C. 28 (for those claims in their first assessment year only), a notice of intent to hold reciting this condition must be recorded by the December 30th following the filing of this waiver.
- The undersigned understand that mill and tunnel sites may also be listed on this waiver and be waived from payment of the maintenance fee, and that a notice of intent to hold for these sites is required to be filed with the BLM by the December 30th following the filing of this waiver.
- The undersigned understand and acknowledge that pursuant to 43 U.S.C. 1212 and 18 U.S.C. 1001, the filing or recording of a false, fictitious, or fraudulent document with the BLM may result in a fine of up to \$250,000, a prison term not to exceed five years, or both.
- The mining claims, mill or tunnel sites for which this waiver from payment of the maintenance fees is requested are:

CLAIM OR SITE NAME	BLM RECORDATION SERIAL NUMBER
1. CAMELOT # 5 2017-0054682	AMC 448319
2. CAMELOT # 6 2017-0054683	AMC 448320
3. CAMELOT # 10 2017-0054684	AMC 448321
4.	
5.	
6.	
7.	
8.	
9.	
10.	

2017 DEC 18 PM 2:35
RECEIVED
LAND MANAGEMENT DIVISION
DENVER, COLORADO

The owner(s) (claimants) of the above mining claims and sites are:

ADVANCED ENERGY + ENVIRONMENTAL SYSTEMS, INC.
(Owner's Name - Please Print)

Ray E. Stephens, President
(Owner's Signature)

3499 STRATFIELD DR. BROOKHAVEN GA 30319
(Owner's Mailing Address) (City) (State) (Zip Code)

(Owner's Name - Please Print)

(Owner's Signature)

(Owner's Mailing Address)

(City) (State) (Zip Code)

(Owner's Name - Please Print)

(Owner's Signature)

(Owner's Mailing Address)

(City) (State) (Zip Code)

(Owner's Name - Please Print)

(Owner's Signature)

(Owner's Mailing Address)

(City) (State) (Zip Code)

(Owner's Name - Please Print)	(Owner's Signature)		
(Owner's Mailing Address)	(City)	(State)	(Zip Code)
(Owner's Name - Please Print)	(Owner's Signature)		
(Owner's Mailing Address)	(City)	(State)	(Zip Code)
(Owner's Name - Please Print)	(Owner's Signature)		
(Owner's Mailing Address)	(City)	(State)	(Zip Code)
(Owner's Name - Please Print)	(Owner's Signature)		
(Owner's Mailing Address)	(City)	(State)	(Zip Code)

18 U.S.C. 1001 and 43 U.S.C. 1212 make it a crime for any person knowingly and willfully to make to any department or agency of the United States any false, fictitious or fraudulent statements or representations as to any matter within its jurisdiction.

INSTRUCTIONS

1. This certification is made under the provisions of 43 U.S.C. § 1744 and 30 U.S.C. §28-28k and the regulations thereunder (43 CFR Part 3830).
2. The claimant(s) must fill in the dates in paragraph 1 for the beginning and ending of the assessment year for which this waiver is sought.
3. The claimant(s) must fill in the date in paragraph 2 for the beginning of the assessment year for which this waiver is sought.
4. All claim and site names and BLM serial numbers must be listed for the mining claims, mill sites, and tunnel sites for which the waiver is sought.
5. All owners of the mining claims, mill sites, and tunnel sites and their addresses must be given.
6. This waiver form must be signed by all the claimants or their designated agent, in original form. If an agent is designated, a notarized designation of agent, signed by all of the claimants with proper address given, must be submitted with this waiver.
7. This form must be filed no later than September 1st for the upcoming assessment year in the BLM State Office where the mining claims or sites are recorded, or the waiver cannot be granted by the BLM. (Example: To obtain a waiver for the assessment year 2012, which begins on September 1, 2011, you must qualify for and file for a waiver no later than September 1, 2011, in the proper BLM State Office.)
8. For all mining claims which require assessment work, you must record an affidavit of labor on or before the December 30th immediately following the filing of this waiver. For all other mining claims or sites waived, you must record a notice of intent to hold on or before the December 30th immediately following the filing of this waiver.
9. Mill and tunnel sites may also be listed on this waiver and be waived from payment of the maintenance fee. A notice of intent to hold for these sites is required to be filed by the December 30th following the filing of this waiver.

RECEIVED
 2017 OCT 18 P 2:35
 BLM STATE OFFICE
 PHOENIX, ARIZONA
 FOR OFFICIAL USE ONLY

UNITED STATES DEPARTMENT OF INTERIOR
BUREAU OF LAND MANAGEMENT

CLAIM NAME/NUMBER INDEX

County: YAVAPAI

<u>Claim Name/Number</u>	<u>Serial Number</u>	<u>Claimant(s)</u>	<u>Mer</u>	<u>Tw</u>	<u>Range</u>	<u>Sec</u>	<u>Subdiv</u>	<u>Location Date</u>	<u>Case Closed</u>
CAMELOT #10	AMC412864	MACELVAIN LYNNE MOOTY EST	14	0080N	0010W	014	NW	11/15/2011	06/08/2012
CAMELOT #2	AMC356554	ADVANCED ENE & ENV SYSTEMS INC	14	0080N	0010W	011	SW	09/09/2002	
CAMELOT #3	AMC356555		14	0080N	0010W	011	SW	09/09/2002	
CAMELOT #4	AMC412861		14	0080N	0010W	014	NW	09/25/2011	06/08/2012
	AMC431562		14	0080N	0010W	011	SW	03/31/2015	
CAMELOT #5	AMC412862	MACELVAIN LYNNE MOOTY EST	14	0080N	0010W	010	SE	11/15/2011	09/01/2012
			14	0080N	0010W	011	SW	11/15/2011	09/01/2012
CAMELOT #6	AMC412863	ADVANCED ENE & ENV SYSTEMS INC	14	0080N	0010W	010	SE	09/25/2011	09/01/2012
			14	0080N	0010W	011	SW	09/25/2011	09/01/2012
CAMELOT #7	AMC356566		14	0080N	0010W	014	NE,NW	09/20/2002	
CAMELOT 8	AMC356567		14	0080N	0010W	014	NE,NW	09/20/2002	
CAMELOT 9	AMC356568		14	0080N	0010W	014	NE,NW,SW,SE	09/20/2002	
CAMELOT NO 1	AMC356454		14	0080N	0010W	011	SW	08/05/2002	

4/16/2018


Mr. Stephens,

Our office received the enclosed Maintenance Fee Waiver Certification (Form 3830-2) from you on April 2, 2018. This form must contain original signatures. The form you sent was a copy of the one you submitted to the county. This form is a Bureau of Land Management required form and we are required to have the original form.

I have enclosed a blank copy of the form for your use. Please complete it and send the original to this office.

Bureau of Land Management
Arizona State Office
1 N. Central Ave, Ste 800
Phoenix, AZ 85004

Thank you,


RéAnn Myers
Land Law Examiner
Bureau of Land Management
Arizona State Office
602-417-9413

2018 APR 30 P 3:41
Please See Below

4-23-18

→ DEAR RE'ANN,

PLEASE FIND:

A COPY OF MY ORIGINAL REQUEST TO THE RECORDERS COURT OF YAVAPAI COUNTY WHEREIN I ASKED THAT A CERTIFIED COPY OF THE FORM 3830-2 BE MADE.

A CERTIFIED COPY WAS MADE, AND THEN SENT TO THE BLM BY ME.

A COPY OF THIS CERTIFIED COPY WAS SENT TO THE BLM. IT WAS STAMPED ON A BLANK SHEET, ATTACHED TO THE CERTIFIED COPY.

I AM RE-SENDING, AND YOU WILL NOTICE THE STAMP IS ON A BLANK PAGE, BUT IT HAS CERTIFIED.

IF NEEDED I'M SURE YAVAPAI COUNTY WILL VERIFY. [ALL MY FAULT - I LOST PAPERS]

RE: 12-1-16-11-761-0326

March 13, 2018

Dear Sir:

On February 12, 2018 you recorded the following documents for our company:

"Notice of Intent to Hold" 2018-000-7247

2018-0007247

and

"MAINTENANCE FEE WAIVER CERTIFICATE" 2018 000 7248.

2018-0007248

PLEASE SEND A CERTIFIED COPY OF THESE DOCUMENTS TO:

ADVANCED ENGINEERING AND ENVIRONMENTAL SYSTEMS, INC.
3499 STRATFIELD DRIVE, BROOKHAVEN, GA 30319

PLEASE FIND CHECK FOR \$11.00 AND SELF-ADDRESSED ENVELOPE.

THANK YOU,

R. E. Stephens
ROY E. STEPHENS, PRESIDENT
AEES, INC.

CLAIM NAME: "CAMELOT"

✓
see
3/19/18

2018 APR 30 P 3:47
2018 APR -2 P 2:17

(Owner's Name - Please Print)	(Owner's Signature)		
(Owner's Mailing Address)	(City)	(State)	(Zip Code)
(Owner's Name - Please Print)	(Owner's Signature)		
(Owner's Mailing Address)	(City)	(State)	(Zip Code)
(Owner's Name - Please Print)	(Owner's Signature)		
(Owner's Mailing Address)	(City)	(State)	(Zip Code)
(Owner's Name - Please Print)	(Owner's Signature)		
(Owner's Mailing Address)	(City)	(State)	(Zip Code)

18 U.S.C. 1001 and 43 U.S.C. 1212 make it a crime for any person knowingly and willfully to make to any department or agency of the United States any false, fictitious or fraudulent statements or representations as to any matter within its jurisdiction.

INSTRUCTIONS

1. This certification is made under the provisions of 43 U.S.C. § 1744 and 30 U.S.C. §28-28k and the regulations thereunder (43 CFR Part 3830).
2. The claimant(s) must fill in the dates in paragraph 1 for the beginning and ending of the assessment year for which this waiver is sought.
3. The claimant(s) must fill in the date in paragraph 2 for the beginning of the assessment year for which this waiver is sought.
4. All claim and site names and BLM serial numbers must be listed for the mining claims, mill sites, and tunnel sites for which the waiver is sought.
5. All owners of the mining claims, mill sites, and tunnel sites and their addresses must be given.
6. This waiver form must be signed by all the claimants or their designated agent, in original form. If an agent is designated, a notarized designation of agent, signed by all of the claimants with proper address given, must be submitted with this waiver.
7. This form must be filed no later than September 1st for the upcoming assessment year in the BLM State Office where the mining claims or sites are recorded, or the waiver cannot be granted by the BLM. (Example: To obtain a waiver for the assessment year 2012, which begins on September 1, 2011, you must qualify for and file for a waiver no later than September 1, 2011, in the proper BLM State Office.)
8. For all mining claims which require assessment work, you must record an affidavit of labor on or before the December 30th immediately following the filing of this waiver. For all other mining claims or sites waived, you must record a notice of intent to hold on or before the December 30th immediately following the filing of this waiver.
9. Mill and tunnel sites may also be listed on this waiver and be waived from payment of the maintenance fee. A notice of intent to hold for these sites is required to be filed by the December 30th following the filing of this waiver.

SEE REVERSE

FOR OFFICIAL USE ONLY

APR 30 P 3 47

COCHISE, ARIZONA

(Continued on page 3)

(Form 3830-2, page 2)

SEE REVERSE

JEP

APR 30

STATE OF ARIZONA
County of Yavapai

LESLIE M. HOFFMAN, County Recorder, in and for the County of Yavapai,
State of Arizona, and custodian of the records of such office, do hereby certify
that the foregoing is a full, true and correct copy of the record as same
appears in my office.



IN WITNESS WHEREOF, I have hereunto set my hand
and affixed my official seal in the County of Yavapai,
State of Arizona, this _____
day of _____, 20__

Leslie M. Hoffman
Deputy Recorder

Form 3830-2
(January 2017)

UNITED STATES
DEPARTMENT OF THE INTERIOR
BUREAU OF LAND MANAGEMENT
MAINTENANCE FEE WAIVER CERTIFICATION

FORM APPROVED
OMB NO. 1004-0114
Expires: January 31, 2020

SEE INSTRUCTIONS ON PAGE 2

- 1 This small miner waiver is filed for the assessment year beginning on September 1, 2018 and ending on September 1, 2019
- 2 The undersigned and all related parties owned ten or fewer mining claims, mill, or tunnel sites located and maintained on Federal lands in the United States of America on September 1, 2018
- 3 The undersigned have performed the assessment work required by law for each mining claim listed prior to filing this waiver and understand that by filing this form the undersigned must file an affidavit of assessment work with the Bureau of Land Management (BLM) by the December 30th following the filing of this waiver.
- 4 The undersigned understand that if the assessment work obligation has not yet come due under 30 U.S.C. 28 (for those claims in their first assessment year only), a notice of intent to hold reciting this condition must be recorded by the December 30th following the filing of this waiver
- 5 The undersigned understand that mill and tunnel sites may also be listed on this waiver and be waived from payment of the maintenance fee, and that a notice of intent to hold for these sites is required to be filed with the BLM by the December 30th following the filing of this waiver.
- 6 The undersigned understand and acknowledge that pursuant to 43 U.S.C. 1212 and 18 U.S.C. 1001, the filing or recording of a false, fictitious, or fraudulent document with the BLM may result in a fine of up to \$250,000, a prison term not to exceed five years, or both
- 7 The mining claims, mill or tunnel sites for which this waiver from payment of the maintenance fees is requested are

CLAIM OR SITE NAME	BLM RECORDATION SERIAL NUMBER
1. CAMELOT #1	AMC 256454
2. CAMELOT #2	AMC 256554
3. CAMELOT #3	AMC 356555
4. CAMELOT #4	AMC 431562
5. CAMELOT #5	AMC 442319
6. CAMELOT #6	AMC 442320
7. CAMELOT #7	AMC 356566
8. CAMELOT #8	AMC 356567
9. CAMELOT #9	AMC 356568
10. CAMELOT #10	AMC 442321

The owner(s) (claimants) of the above mining claims and sites are

ADVANCED ENERGY + ENVIRONMENTAL SYSTEMS INC.

(Owner's Name - Please Print)
ROY E. STEPHENS

(Owner's Signature)
Stephens

(Owner's Mailing Address)
3499 Sites at field Dr.

(City) (State) (Zip Code)
Brockton, GA 30619

(Owner's Name - Please Print)

(Owner's Signature)

(Owner's Mailing Address)

(City) (State) (Zip Code)

(Owner's Name - Please Print)

(Owner's Signature)

(Owner's Mailing Address)

(City) (State) (Zip Code)

(Owner's Name - Please Print)

(Owner's Signature)

(Owner's Mailing Address)

(City) (State) (Zip Code)

(Continued on page 2)

When Recorded, MAIL TO:

Roy Stephens
3499 Stratfield Dr
Brookhaven GA 30319-2350

2018-0007248 MFP Page: 1 of 3
02/12/2018 02:31:55 PM
Leslie M. Hoffman
OFFICIAL RECORDS OF YAVAPAI COUNTY \$15.00
ROY STEPHENS



Maintenance Fee Waiver

When Recorded Please
mail to:

Roy Stephens
3499 STRATFIELD DR.
BROOKHAVEN, GA 30319

PHOENIX, ARIZONA

2018 APR -2 P 2:16

PHOENIX, ARIZONA

2018 APR 30 P 3:47

P Stephens
3499 STRATFIELD DR.
BROOKHAVEN, GA 30319

ATLANTA, GA

27 APR 2018



RECEIVED

2018 APR 30 P 3:46

PHOENIX, ARIZONA

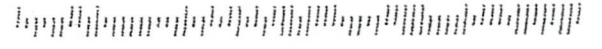
BLM

ARIZONA STATE OFFICE
1 N. CENTRAL AVE STE 200
PHOENIX, AZ 85004

ATTN: REANN MYERS

≡

LAW LAW EXAMINER 85004-442700



Form 3830-2
(January 2017)

UNITED STATES
DEPARTMENT OF THE INTERIOR
BUREAU OF LAND MANAGEMENT
MAINTENANCE FEE WAIVER CERTIFICATION

FORM APPROVED
OMB NO. 1004-0114
Expires: January 31, 2020

SEE INSTRUCTIONS ON PAGE 2

- This small miner waiver is filed for the assessment year beginning on September 1, **2018** and ending on September 1, **2019**.
- The undersigned and all related parties owned ten or fewer mining claims, mill, or tunnel sites located and maintained on Federal lands in the United States of America on September 1, **2018**.
- The undersigned have performed the assessment work required by law for each mining claim listed prior to filing this waiver and understand that by filing this form, the undersigned must file an affidavit of assessment work with the Bureau of Land Management (BLM) by the December 30th following the filing of this waiver.
- The undersigned understand that if the assessment work obligation has not yet come due under 30 U.S.C. 28 (for those claims in their first assessment year only), a notice of intent to hold reciting this condition must be recorded by the December 30th following the filing of this waiver.
- The undersigned understand that mill and tunnel sites may also be listed on this waiver and be waived from payment of the maintenance fee, and that a notice of intent to hold for these sites is required to be filed with the BLM by the December 30th following the filing of this waiver.
- The undersigned understand and acknowledge that pursuant to 43 U.S.C. 1212 and 18 U.S.C. 1001, the filing or recording of a false, fictitious, or fraudulent document with the BLM may result in a fine of up to \$250,000, a prison term not to exceed five years, or both.
- The mining claims, mill or tunnel sites for which this waiver from payment of the maintenance fees is requested are:

	CLAIM OR SITE NAME	BLM RECORDATION SERIAL NUMBER
1.	CAMELOT #1	AMC 356454
2.	CAMELOT #2	AMC 356554
3.	CAMELOT #3	AMC 356555
4.	CAMELOT #4	AMC 431562
5.	CAMELOT #5	AMC 442319
6.	CAMELOT #6	AMC 442320
7.	CAMELOT #7	AMC 356566
8.	CAMELOT #8	AMC 356567
9.	CAMELOT #9	AMC 356568
10.	CAMELOT #10	AMC 442321

The owner(s) (claimants) of the above mining claims and sites are:

ADVANCED ENERGY + ENVIRONMENTAL SYSTEMS INC.

(Owner's Name - Please Print) ROY E. STEPHENS	(Owner's Signature) <i>Stephens</i>
(Owner's Mailing Address) 3499 Stearns field Dr.	(City) (State) (Zip Code) Brookhaven, GA 30319
(Owner's Name - Please Print)	(Owner's Signature)
(Owner's Mailing Address)	(City) (State) (Zip Code)
(Owner's Name - Please Print)	(Owner's Signature)
(Owner's Mailing Address)	(City) (State) (Zip Code)
(Owner's Name - Please Print)	(Owner's Signature)
(Owner's Mailing Address)	(City) (State) (Zip Code)

(Continued on page 2)

(Owner's Name - Please Print)	(Owner's Signature)		
(Owner's Mailing Address)	(City)	(State)	(Zip Code)
(Owner's Name - Please Print)	(Owner's Signature)		
(Owner's Mailing Address)	(City)	(State)	(Zip Code)
(Owner's Name - Please Print)	(Owner's Signature)		
(Owner's Mailing Address)	(City)	(State)	(Zip Code)
(Owner's Name - Please Print)	(Owner's Signature)		
(Owner's Mailing Address)	(City)	(State)	(Zip Code)

18 U.S.C. 1001 and 43 U.S.C. 1212 make it a crime for any person knowingly and willfully to make to any department or agency of the United States any false, fictitious or fraudulent statements or representations as to any matter within its jurisdiction.

INSTRUCTIONS

1. This certification is made under the provisions of 43 U.S.C. § 1744 and 30 U.S.C. §28-28k and the regulations thereunder (43 CFR Part 3830).
2. The claimant(s) must fill in the dates in paragraph 1 for the beginning and ending of the assessment year for which this waiver is sought.
3. The claimant(s) must fill in the date in paragraph 2 for the beginning of the assessment year for which this waiver is sought.
4. All claim and site names and BLM serial numbers must be listed for the mining claims, mill sites, and tunnel sites for which the waiver is sought.
5. All owners of the mining claims, mill sites, and tunnel sites and their addresses must be given.
6. This waiver form must be signed by all the claimants or their designated agent, in original form. If an agent is designated, a notarized designation of agent, signed by all of the claimants with proper address given, must be submitted with this waiver.
7. This form must be filed no later than September 1st for the upcoming assessment year in the BLM State Office where the mining claims or sites are recorded, or the waiver cannot be granted by the BLM. (Example: To obtain a waiver for the assessment year 2012, which begins on September 1, 2011, you must qualify for and file for a waiver no later than September 1, 2011, in the proper BLM State Office.)
8. For all mining claims which require assessment work, you must record an affidavit of labor on or before the December 30th immediately following the filing of this waiver. For all other mining claims or sites waived, you must record a notice of intent to hold on or before the December 30th immediately following the filing of this waiver.
9. Mill and tunnel sites may also be listed on this waiver and be waived from payment of the maintenance fee. A notice of intent to hold for these sites is required to be filed by the December 30th following the filing of this waiver.

FOR OFFICIAL USE ONLY

STATE OF ARIZONA
County of Yavapai

LESLIE M. HOFFMAN, County Recorder, in and for the County of Yavapai,
State of Arizona, and custodian of the records of such office, do hereby certify
that the foregoing is a full, true and correct copy of the record as same
appears in my office.



IN WITNESS WHEREOF, I have hereunto set my hand
and affixed my official seal in the County of Yavapai,
State of Arizona, on this
19 day of March, 2018

RLCoyne
Deputy Recorder

When Recorded, MAIL TO:

Roy Stephens
3499 Stratfield DR
Brookhaven GA 30319-2350

2018-0007248 MFP Page: 1 of 3
02/12/2018 02:31:55 PM
Leslie M. Hoffman
OFFICIAL RECORDS OF YAVAPAI COUNTY \$15.00
ROY STEPHENS



Maintenance Fee Waiver

2018-02-12 02:31:55

Yavapai County AZ Recorder's office

March 13, 2018

Dear Sir:

On February 12, 2018 you recorded the following documents for our company:

"Notice of Intent to Hold" 2018-000-7247"

and


"MAINTENANCE FEE WAIVER CERTIFICATE" 2018 000 7248.

PLEASE SEND A CERTIFIED COPY OF THESE DOCUMENTS TO:

ADVANCED ENGINEERING AND ENVIRONMENTAL SYSTEMS, INC.
3499 STRATFIELD DRIVE, BROOKHAVEN, GA 30319

PLEASE FIND CHECK FOR \$11.00 AND SELF-ADDRESSED ENVELOPE.

THANK YOU,


ROY E. STEPHENS, PRESIDENT
AEES, INC.

CLAIM NAME: "CAMELOT"

2018 APR -2 10 8:17



Return to *

NOTICE OF INTENTION TO HOLD MINING CLAIMS/SITES

When Recorded Return Document to:

*ADVANCED ENERGY & ENVIRONMENTAL SYSTEMS, INC.

3499 STRATFIELD DR. STRATFIELD DR.
 BROOKHAVEN GA 30319

BLM
 Date
 Stamp

2018 APR -2 10 0116

Check here if this is a change of address.

Telephone: _____

E-mail Address: RSTEP54332@AOL.COM

I (We) intend to hold the claims(s) and/or site(s) listed below for the calendar year 2018 and I (We) have filed or will file a Notice of Intent to Hold in the county where the claim (s) is located.

Reason for filing a Notice of Intent to Hold instead of an assessment work filing (check one):

- Maintenance fee was paid to maintain claim(s) during this assessment year.
- Mill or tunnel sites.
- Claim(s) was located during the current assessment year.
- BLM has deferred assessment work (attach copy of decision granting deferment, or pending petition for deferment including date petition was filed.)

Line No.	AMC NUMBER	CLAIM/SITE NAME	COUNTY RECORDER DATA (If available)	TWP	RNG	SEC
1	448319	CAMELOT #5		8-N	1-W	14
2	448320	CAMELOT #6		8-N	1-W	14
3	448321	CAMELOT #10		8-N	1-W	14
4						
5						
6						
7						
8						
9						
10						

APR 12 2018

RAM

NOTICE OF INTENTION TO HOLD MINING CLAIMS/SITES
page 2

BLM	
Date	
Stamp	

91802-001016

1. State of Arizona, County of YAVAPAI
2. I (Name) ROY E STEPHENS
3. Reside at (Address) 3499 STARTFIELD DR. BROOKHAVEN GA 3031
DR.
 City BROOKHAVEN County DEKALB State GA Zip 30319 being duly sworn, depose and say that I am a citizen of the United States, more than eighteen years of age, that all of the facts set forth in this notice, subject to the provisions and penalties of 18 U.S.C. 1001 pertaining to the filing of false, fictitious, or fraudulent statements with the United States, are true and correct according to the best of my knowledge, information and belief.
4. Owner's name and address (If not shown in Items 1-3 above).
ADVANCED ENERGY + ENVIRONMENTAL SYSTEMS INC.
5. Dated: 2-5-18 Signature: Roy E Stephens

Bureau of Land Management
Arizona State Office
www.blm.gov/az

No. of Claims:	_____	x \$10 =	_____
Check No:	_____	Init.	<u>JMC</u>
Receipt No.:	<u>4158718</u>		
For BLM Use Only			

STATE OF ARIZONA
County of Yavapai

LESLIE M. HOFFMAN, County Recorder, in and for the County of Yavapai,
State of Arizona and custodian of the records of such office, do hereby certify
that the foregoing is a full, true and correct copy of the record as same
appears in my office.



IN WITNESS WHEREOF, I have hereunto set my hand
and affixed my official seal in the City of Phoenix, Arizona,
County of Yavapai, State of Arizona, on this the
_____ day of _____, A.D. 20__

Leslie M. Hoffman
Deputy Recorder

**United States Department of the Interior
Bureau of Land Management**
DIV OF LANDS, MINRLS & ENERGY
ONE N CENTRAL AVE
PHOENIX, AZ 85004 -4427
Phone: 602-417-9200

Receipt

No: 4046456

Transaction #: 4157839	
Date of Transaction: 12/20/2017	
CUSTOMER:	
ROY E STEPHENS 3499 STRATFIELD DR NE BROOKHAVEN,GA 30319-2530 US	2017 12 - 2 19

LINE #	QTY	DESCRIPTION	REMARKS	UNIT PRICE	TOTAL
1	3.00	LOCATABLE MINERALS / MINING CLAIMS-NEW,UNADJUD, ONE OR MORE AUTH NOS / NEW MINING CLAIM PROCESSING FEE CASES: AMC448319/\$20.00, AMC448320/\$20.00, AMC448321/\$20.00		- n/a -	60.00
2	3.00	LOCATABLE MINERALS / MINING CLAIMS-NEW,UNADJUD, ONE OR MORE AUTH NOS / NEW MINING CLAIMS LOCATION FEE CASES: AMC448319/\$37.00, AMC448320/\$37.00, AMC448321/\$37.00		- n/a -	111.00
3	3.00	LOCATABLE MINERALS / MINING CLAIMS-NEW,UNADJUD, ONE OR MORE AUTH NOS / NEW MINING CLAIMS MAINTENANCE FEE CASES: AMC448319/\$155.00, AMC448320/\$155.00, AMC448321/\$155.00		- n/a -	465.00
TOTAL:					\$636.00

PAYMENT INFORMATION			
1	AMOUNT:	636.00	POSTMARKED: N/A
	TYPE:	CHECK	RECEIVED: 12/18/2017
	CHECK NO:	1157	
	NAME:	STEPHENS, ROY E 3499 STRATFIELD DR NE BROOKHAVEN GA 30319-2530 US	

REMARKS
WAIVER WAS ALSO SUBMITTED

UNITED STATES
DEPARTMENT OF THE INTERIOR
BUREAU OF LAND MANAGEMENT

MAINTENANCE FEE WAIVER CERTIFICATION

SEE INSTRUCTIONS ON PAGE 2

FORM APPROVED
OMB NO. 1004-0114
Expires: January 31, 2020

- This small miner waiver is filed for the assessment year beginning on September 1, 2016 and ending on September 1, 2019
- The undersigned and all related parties owned ten or fewer mining claims, mill, or tunnel sites located and maintained on Federal lands in the United States of America on September 1, 2017.
- The undersigned have performed the assessment work required by law for each mining claim listed prior to filing this waiver and understand that by filing this form, the undersigned must file an affidavit of assessment work with the Bureau of Land Management (BLM) by the December 30th following the filing of this waiver.
- The undersigned understand that if the assessment work obligation has not yet come due under 30 U.S.C. 1212, the undersigned must file a notice of intent to hold reciting this condition must be recorded by the December 30th following the filing of this waiver.
- The undersigned understand that mill and tunnel sites may also be listed on this waiver and be waived from the filing of a notice of intent to hold for these sites is required to be filed with the BLM by the December 30th following the filing of this waiver.
- The undersigned understand and acknowledge that pursuant to 43 U.S.C. 1212 and 18 U.S.C. 1001, the failure to file an affidavit of assessment work with the BLM may result in a fine of up to \$250,000, a prison term not to exceed five years, or both.
- The mining claims, mill or tunnel sites for which this waiver from payment of the maintenance fees is requested.

PLEASE RE-DO
YOUR 2019
WAIVER - LIST

CLAIM OR SITE NAME	NUMBER
1. CAMELOT #5 2017-0054682	All your claims MAR - DEC 2019
2. CAMELOT #6 2017-0054683	
3. CAMELOT #10 2017-0054684	
4.	
5.	
6.	
7.	
8.	
9.	
10.	

The owner(s) (claimants) of the above mining claims and sites are:

ADVANCED ENERGY + ENVIR SYSTEMS
(Owner's Name - Please Print)

3499 STRATFIELD DR.
(Owner's Mailing Address)

Re-file the waiver form (2019)
Include all mining claims (including tunnel sites)

Submit the No. 2 form (#10110) but the same
check AM, 6/18/19, RUC 4/18/20 (AM 4/18/20)

Pay \$10 per claim (3 \$10 = \$30 total)

902

(Owner's Name - Please Print)

(Owner's Mailing Address)

(Owner's Name - Please Print)

(Owner's Mailing Address)

(Owner's Name - Please Print)

(Owner's Mailing Address)

(Owner's Signature)

(City) (State) (Zip Code)

(Continued on page 2)

MC Customer Information - With Serial No. and Last Assessment Code
ACTIVE, CLOSED CLAIMS

Admin State: AZ

Geo State: AZ

ADVANCED ENE & ENV SYSTEMS INC
3499 STRATFIELD DR NE
BROOKHAVEN, GA 30319-2530

CUSTOMER ID: 2212699

<u>Serial No.</u>	<u>Claim Name/Number</u>	<u>Last Assmt Code</u>	<u>Last Assmt YR</u>	<u>Disposition</u>
AMC356451	CAMELOT NO 1	483	2018	ACTIVE
AMC356554	CAMELOT #2	483	2018	ACTIVE
AMC356555	CAMELOT #3	483	2018	ACTIVE
AMC356566	CAMELOT #7	483	2018	ACTIVE
AMC356567	CAMELOT 8	483	2018	ACTIVE
AMC356568	CAMELOT 9	483	2018	ACTIVE
AMC431562	CAMELOT #4	483	2018	ACTIVE
AMC448319	CAMELOT 5	484	2018	ACTIVE
AMC448320	CAMELOT 6	484	2018	ACTIVE
AMC448321	CAMELOT 10	484	2018	ACTIVE
Number of ACTIVE cases: 10				
AMC412861	CAMELOT #4	484	2012	CLOSED
AMC412863	CAMELOT #6	484	2012	CLOSED
Number of CLOSED cases: 2				

2018 APR -2 10 9:11

NO WARRANTY IS MADE BY BLM FOR USE OF THE DATA
FOR PURPOSES NOT INTENDED BY BLM.


SMALL MINER WAIVER INFORMATION

1. **CURRENT FORMS.** Please use the most current waiver form for future filings. You can check on our website, blm.gov/az for the most current form. You should also use a current form for your Affidavit of Labor.
2. **FILING REQUIREMENTS.** Please keep in mind the requirements to qualify for a small miner waiver.
 - a) You are certifying when you sign the waiver that you and all related parties hold no more than a total of 10 mining claims or sites nationwide. "Related Parties" means a) the spouse and dependent children of the claimant or; b) a person who controls, is controlled by, or is under common control with the claimant.
 - b) **NEW - If you file a waiver, you must continue to own or control 10 or less claims during the entire assessment year. If at any time during the year you locate or acquire additional claims that put you over the 10 claim limit, your waiver is immediately canceled and you must pay the maintenance fees for the claims on the waiver.**
 - c) It is fraud against the Government to file a waiver you do not qualify for. As stated on the waiver you sign, the filing or recording of a false, fictitious, or fraudulent document with the Bureau of Land Management may result in a fine of up to \$250,000, a prison term not to exceed five years, or both.
3. **FILLING OUT THE WAIVER FORM CORRECTLY.** All waiver requests must include:
 - a) The names and **current** addresses of all claimants.
 - b) The original signatures of all claimants or original signature of the authorized agent.
 - c) The names and BLM serial numbers of the mining claims for which you are requesting a waiver.
 - d) The assessment year for which you are seeking a waiver.
 - e) If you are signing as an agent you **must** still include all names and addresses of all claim owners on the form; sign next to each name and indicate that you are signing on their behalf as an agent; provide a Power of Attorney for each claimant you sign on behalf of.
 - f) If you are signing on behalf of a company, enter the company name and address; sign your name and indicate in what capacity you are signing, i.e. President, Vice President, etc.
4. **SWITCHING BETWEEN WAIVER AND MAINTENANCE FEE/TRANSFERRING CLAIMS UNDER A WAIVER.**
Be very careful if switching between a waiver and maintenance fee, and when transferring a claim that is under a waiver.
 - a) If it is the first time you file a waiver, you must file a Notice of Intent to Hold, on or before December 30 immediately following the filing of the waiver. AND, you must also file an Affidavit of Labor on or before the following December 30.
 - b) If you filed a waiver for the current assessment year and then choose to file a maintenance fee the next year, you **MUST STILL** file the Affidavit of Labor by December 30. **Example:** On or before September 1, 2011, you filed a waiver for the 2012 assessment year. Then on or before September 1, 2012, you pay the maintenance fee for the 2013 assessment year. You **MUST STILL** file the Affidavit on or before December 30, 2012, for the 2012 assessment year to fulfill the waiver you filed. Paying your maintenance fee on or before September 1, 2012, for the 2013 assessment year does not alleviate this requirement.
 - c) If you transfer ownership of a mining claim that is under a waiver for the current assessment year be sure to inform the new owner of the requirement to file the Affidavit of Labor for that assessment year. This requirement does not go away because you transferred the claim.
 - d) If you transfer ownership of a mining claim that is under a waiver for the current assessment year and the new owner does not qualify for a small miner waiver, the waiver is immediately cancelled and the new owner must pay the maintenance fee for that year prior to the upcoming September 1. They must also pay the maintenance fee for the new assessment year that begins on September 1.

(3/31/2014)

Roy Stephens
3499 STRATFIELD DR.
ATLANTA, GA 30319

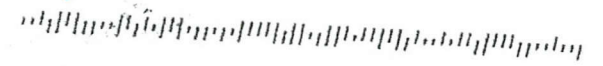
ATLANTA METRO
STRATFIELD
29 MAR 2016 PM



RECEIVED
2016 APR -2 P 2:10
PHOENIX, ARIZONA

US Dept of Interior
BLM
ONE^N CENTRAL AVE
PHOENIX, AZ 85004-442

85004-442700



United States Department of the Interior
Bureau of Land Management
 DIV OF LANDS, MINRLS & ENERGY
 ONE N CENTRAL AVE
 PHOENIX, AZ 85004 -4427
 Phone: 602-417-9200

Receipt

No: 4128718

Transaction #: 4242337	
Date of Transaction: 04/03/2018	
CUSTOMER:	
ROY E STEPHENS 3499 STRATFIELD DR NE BROOKHAVEN,GA 30319-2530 US	

LINE #	QTY	DESCRIPTION	REMARKS	UNIT PRICE	TOTAL
1	1.00	LOCATABLE MINERALS / MINING CLAIMS- NOT NEW-UNADJUD,ONE AUTH NO. ONLY / MINING CLAIM MONEY RECEIVED CASES: AMC448319/\$30.00	NOI 2018/3 WAV	- n/a -	30.00
TOTAL:					\$30.00

PAYMENT INFORMATION			
1	AMOUNT:	30.00	POSTMARKED: N/A
	TYPE:	CHECK	RECEIVED: 04/02/2018
	CHECK NO:	1185	
	NAME:	STEPHENS, ROY E 3499 STRATFIELD DR NE BROOKHAVEN GA 30319-2530 US	

REMARKS
WAIVER DOESN'T APPEAR TO BE THE ORIGINAL

This receipt was generated by the automated BLM Collections and Billing System and is a paper representation of a portion of the official electronic record contained therein.

UNITED STATES
DEPARTMENT OF THE INTERIOR
BUREAU OF LAND MANAGEMENT

244

AMC 356454

AMC 356554

AMC 356566

FORM APPROVED

OMB NO. 1004-0114

Expires: January 31, 2020

AMC 431562

MAINTENANCE FEE WAIVER CERTIFICATION

SEE INSTRUCTIONS ON PAGE 2

- This small miner waiver is filed for the assessment year beginning on September 1, 2017 and ending on September 1, 2018
- The undersigned and all related parties owned ten or fewer mining claims, mill, or tunnel sites located and maintained on Federal lands in the United States of America on September 1, 2017
- The undersigned have performed the assessment work required by law for each mining claim listed prior to filing this waiver and understand that by filing this form, the undersigned must file an affidavit of assessment work with the Bureau of Land Management (BLM) by the December 30th following the filing of this waiver.
- The undersigned understand that if the assessment work obligation has not yet come due under 30 U.S.C. 28 (for those claims in their first assessment year only), a notice of intent to hold reciting this condition must be recorded by the December 30th following the filing of this waiver.
- The undersigned understand that mill and tunnel sites may also be listed on this waiver and be waived from payment of the maintenance fee, and that a notice of intent to hold for these sites is required to be filed with the BLM by the December 30th following the filing of this waiver.
- The undersigned understand and acknowledge that pursuant to 43 U.S.C. 1212 and 18 U.S.C. 1001, the filing or recording of a false, fictitious, or fraudulent document with the BLM may result in a fine of up to \$250,000, a prison term not to exceed five years, or both.
- The mining claims, mill or tunnel sites for which this waiver from payment of the maintenance fees is requested are:

CLAIM OR SITE NAME	BLM RECORDATION SERIAL NUMBER
1. Camelot # 1	✓ AMC 35, 64, 54 L
2. " " # 2	AMC 35, 65, 54 L
3. " " # 3	AMC 35, 65, 55
4. " " # 4	AMC 35, 65, 66 L
5. Camelot # 7	AMC 35, 65, 67
6. " " # 8	AMC 35, 65, 68
7. " " # 9	
8.	AMC 43, 15, 62
9. Camelot # 4	AMC 43, 15, 62 431562
10.	

The owner(s) claimant(s) of the above mining claims and sites are:

ADVANCED ENERGY & ENVIRONMENTAL SYSTEMS, INC

(Owner's Name - Please Print)

(Owner's Signature)

3499 STRATFIELD DR.

(Owner's Mailing Address)

Atlanta,

(City)

GA 30319

(State)

(Zip Code)

(Owner's Name - Please Print)

Ray E. Stephens, President
Advanced Energy & Environment Systems, Inc.

(Owner's Signature)

(Owner's Mailing Address)

(City)

(State)

(Zip Code)

(Owner's Name - Please Print)

ENTERED
AC 483
SEP 12 2017
BY: RB

(Owner's Signature)

(Owner's Mailing Address)

(City)

(Owner's Signature)

(Owner's Mailing Address)

(City)

(State)

(Zip Code)

RECEIVED
BLM AZ STATE OFFICE
2017 AUG 22 A 7:56
PHOENIX, ARIZONA

(Continued on page 2)

NW CHECK
7 of

(Owner's Name - Please Print)

(Owner's Signature)

(Owner's Mailing Address)

(City)

(State)

(Zip Code)

(Owner's Name - Please Print)

(Owner's Signature)

(Owner's Mailing Address)

(City)

(State)

(Zip Code)

(Owner's Name - Please Print)

(Owner's Signature)

(Owner's Mailing Address)

(City)

(State)

(Zip Code)

(Owner's Name - Please Print)

(Owner's Signature)

(Owner's Mailing Address)

(City)

(State)

(Zip Code)

18 U.S.C. 1001 and 43 U.S.C. 1212 make it a crime for any person knowingly and willfully to make to any department or agency of the United States any false, fictitious or fraudulent statements or representations as to any matter within its jurisdiction.

INSTRUCTIONS

1. This certification is made under the provisions of 43 U.S.C. § 1744 and 30 U.S.C. §28-285 and the regulations thereunder (43 CFR Part 3830).
2. The claimant(s) must fill in the dates in paragraph 1 for the beginning and ending of the assessment year for which this waiver is sought.
3. The claimant(s) must fill in the date in paragraph 2 for the beginning of the assessment year for which this waiver is sought.
4. All claim and site names and BLM serial numbers must be listed for the mining claims, mill sites, and tunnel sites for which the waiver is sought.
5. All owners of the mining claims, mill sites, and tunnel sites and their addresses must be given.
6. This waiver form must be signed by all the claimants or their designated agent, in original form. If an agent is designated, a notarized designation of agent, signed by all of the claimants with proper address given, must be submitted with this waiver.
7. This form must be filed no later than September 1st for the upcoming assessment year in the BLM State Office where the mining claims or sites are recorded, or the waiver cannot be granted by the BLM. (Example: To obtain a waiver for the assessment year 2012, which begins on September 1, 2011, you must qualify for and file for a waiver no later than September 1, 2011, in the proper BLM State Office.)
8. For all mining claims which require assessment work, you must record an affidavit of labor on or before the December 30th immediately following the filing of this waiver. For all other mining claims or sites waived, you must record a notice of intent to hold on or before the December 30th immediately following the filing of this waiver.
9. Mill and tunnel sites may also be listed on this waiver and be waived from payment of the maintenance fee. A notice of intent to hold for these sites is required to be filed by the December 30th following the filing of this waiver.

FOR OFFICIAL USE ONLY

PHOENIX, ARIZONA

2017 AUG 22 A 7:56

RECEIVED
BLM AZ STATE OFFICE

UNITED STATES DEPARTMENT OF THE INTERIOR
BUREAU OF LAND MANAGEMENT

MC NATIONWIDE CLAIMANT LISTING
September 12, 2017

Cust	AZ CLAIMANT	National Total
ADVANCED ENE & ENV SYSTEMS INC 3499 STRATFIELD DR NE BROOKHAVEN, GA 30319-2530	7	7

DEPARTMENT OF THE INTERIOR
BUREAU OF LAND MANAGEMENT
MINING CLAIMS

MC Customer Information - With Serial No. and Claim Name
ACTIVE CLAIMS

Admin State: AZ
Geo State: AZ

ADVANCED ENE & ENV SYSTEMS INC
3499 STRATFIELD DR NE
BROOKHAVEN, GA 30319-2530

CUSTOMER ID: 2212699

<u>Serial No.</u>	<u>Claim Name/Number</u>	<u>Lead Serial No.</u>	<u>Disposition</u>
AMC356454	CAMELOT NO 1	AMC356454	ACTIVE
AMC356554	CAMELOT #2	AMC356554	ACTIVE
AMC356555	CAMELOT #3	AMC356554	ACTIVE
AMC356566	CAMELOT #7	AMC356566	ACTIVE
AMC356567	CAMELOT 8	AMC356566	ACTIVE
AMC356568	CAMELOT 9	AMC356566	ACTIVE
AMC431562	CAMELOT #4	AMC431562	ACTIVE

Number of ACTIVE cases: 7

356454

When Recorded Return Document to:

ROY E STEPHENS
3499 STARTFIELD DR.
ATLANTA, GA 30319



356554

356566

431562

Check here is this is a change of address.

Telephone: 404 262 0386

E-mail address: RSTEP54332@AOL


AFFIDAVIT OF PERFORMANCE OF ANNUAL WORK

1. State of Arizona, County of YAVAPAI ss:

2. I (Name) ROY E. STEPHENS

3. Reside at (Address) 3499 STRATFIELD DR.

City ATLANTA County DEKLAR




State GA Zip 30319 being duly sworn, depose and say that I am a citizen of the United States, more than eighteen years of age, and that all of the facts set forth in this affidavit, subject to the provisions and penalties of 18 U.S.C. 1001 pertaining to the filing of false, fictitious, or fraudulent statements with the United States, are true and correct according to the best of my knowledge, information and belief.

4. Owner's name and address (If not shown in Items 1-3 above).
ADVANCED ENERGY & ENVIROMENTAL SYSTEMS, INC.

5. That I am personally acquainted with the mining claim(s). The work and improvements were made by and at the expense of the owner(s) of said claim(s). Said contiguous group of claims, listed on this document, are situated in the COLUMBIA (optional) Mining District; YAVAPAI County, Arizona.

Line No.	AMC NUMBER	CLAIM/SITE NAME	COUNTY RECORDER DATA (If available)	TWP	RNG	SEC
1	356454	CAMELOT #1	YAVAPAI, AZ	T8N	W	11
2	356554	" " #2	" " "	" "	" "	11
3	356555	" " #3	" " "	" "	" "	11
4	356566	" " #7	" " "	" "	" "	14
5	35,65,67	" " #8	" " "	" "	" "	14
6	35,65,68	" " #9	" " "	" "	" "	14

Form: MCF108
Revised July 2014
Page 1 of 2



RECEIVED
BLM AZ STATE OFFICE
2017 SEP 11 P 3:18
PHOENIX, ARIZONA
BLM
Date
Stamp

7	431562	CAMELOT #4	YAVAPAI, AZ	T&N	W	17
8						
9						
10						

6. That between the dates starting at 12 o'clock noon on September 1, 20 16 and ending at 12 o'clock noon on September 1, 20 17 at least \$ 4,000.00 dollars worth of work and improvements were done and performed upon said claim(s) or upon one or more of a contiguous group of claims for the benefit of all, wholly or partly outside of a contiguous group of claims for the benefit of all, not including the location work.


7. That the following persons were employed to perform the work and improvements described herein: DAVE BURNS & ROBERT MCELVAIN

8. That the work and improvements performed were: ESTABLISHING, MARKING & STUDYING TERRAIN, SAMPLING, DIGGING & ANALYZING.

9. Dated: 8-17-17 Signature: Roy E. Stephens & Roy E. Stephens

SUBSCRIBED AND SWORN TO before me, a Notary Public, this 19 day of AUG 20 17

By: Steven Cox
Notary Public Steven Cox
My Commission Expires 04/08/2019



SEAL

Bureau of Land Management
Arizona State Office
www.blm.gov/az

No. of Claims: 1 x \$10 = 10
Check No.: 1120 Init. MS
Receipt No.: 3975837
For BLM Use Only

Mr. Eric Gong,
BLM
Phoenix, AZ

September 6, 2017
Re: Affidavit of Performance
of Annual work

RECEIVED
BLM AZ STATE OFFICE
2017 SEP 11 P 3:18
PHOENIX, ARIZONA

Dear Eric,

Would you kindly record the attached document, which is accompanied by a check for \$70.00 payable to the BLM for recording fee.

Regards.

Sincerely,


Roy E. Stephens, President

Advanced Energy and Environmental Systems, Inc., claim name: Camelot.

R. Stephens
3499 Stratfield Dr.
Atlanta, Ga 30319

U.S. MAIL OFFICE

SEP 11 P 3 18

PHOENIX, ARIZONA

AH:
ERIC GONG
1/6 PUBLIC
Room



7017 0530 0001 0314 9700



U.S. POSTAGE
PAID
ATLANTA, GA
30341
SEP 07 17
AMOUNT
\$6.59
R2304M111273-21

Bureau of Land Management, State office
One North Central Ave.
Ste. #800
Phoenix, AZ. 85004

8500484427 0041



United States Department of the Interior
Bureau of Land Management
 DIV OF LANDS, MINRLS & ENERGY
 ONE N CENTRAL AVE
 PHOENIX, AZ 85004 -4427
 Phone: 602-417-9200

Receipt

No: 3975831

Transaction #: 4085863	
Date of Transaction: 09/12/2017	
CUSTOMER:	
ROY E STEPHENS 3499 STRATFIELD DR NE ATLANTA,GA 30319-2530 US	

LINE #	QTY	DESCRIPTION	REMARKS	UNIT PRICE	TOTAL
1	1.00	LOCATABLE MINERALS / MINING CLAIMS- NOT NEW-UNADJUD,ONE AUTH NO. ONLY / MINING CLAIM MONEY RECEIVED CASES: AMC356454/\$70.00	POL 2017/7	- n/a -	70.00
TOTAL:					\$70.00

PAYMENT INFORMATION			
1	AMOUNT:	70.00	POSTMARKED: 09/07/2017
	TYPE:	CHECK	RECEIVED: 09/11/2017
	CHECK NO:	1120	
	NAME:	STEPHENS, ROY E 3499 STRATFIELD DR NE ATLANTA GA 30319-2530 US	

REMARKS

This receipt was generated by the automated BLM Collections and Billing System and is a paper representation of a portion of the official electronic record contained therein.

356454
 356554
 356566
 431562

When Recorded Return Document to:

ROY E. STEPHENS
3499 STRATFIELD DR.
ATLANTA 30319

Check here is this is a change of address.

Telephone: 404-262-0386

E-mail address: RSTEP@AOL.COM

AFFIDAVIT OF PERFORMANCE OF ANNUAL WORK

1. State of Arizona, County of YAVAPAI ss:

2. I (Name) ROY E. STEPHENS

3. Reside at (Address) 3499 STRATFIELD DR.
DR.

City ATLANTA County DEKALB

RECEIVED
 BLM AZ STATE OFFICE
 PHOENIX, ARIZONA
 2016 AUG 19 PM 1:47
 BLM
 Date
 Stamp

State GA Zip 30319 being duly sworn, depose and say that I am a citizen of the United States, more than eighteen years of age, and that all of the facts set forth in this affidavit, subject to the provisions and penalties of 18 U.S.C. 1001 pertaining to the filing of false, fictitious, or fraudulent statements with the United States, are true and correct according to the best of my knowledge, information and belief.

4. Owner's name and address (If not shown in Items 1-3 above). _____

5. That I am personally acquainted with the mining claim(s). The work and improvements were made by and at the expense of the owner(s) of said claim(s). Said contiguous group of claims, listed on this document, are situated in the

COLUMBIA (optional) Mining District; YAVAPAI County, Arizona.

Line No.	AMC NUMBER	CLAIM/SITE NAME	COUNTY RECORDER DATA (If available)	TWP	RNG	SEC
1	356434	CAMELOT #1	YAVAPAI, AZ BK 3949 P. 873	T8N	W	11
2	356554	CAMELOT #2	YAVAPAI, AZ BK 3959 P. 949	T8N	W	11
3	356555	CAMELOT #3	YAVAPAI, AZ BK 3959 P. 950	T8N	W	11
4	356566	CAMELOT #4	YAVAPAI, AZ BK 3961 P. 3	T8N	W	11
5	356567	CAMELOT #8	YAVAPAI, AZ BK 3961 P. 4	T8N	W	11
6	356568	CAMELOT #9	YAVAPAI, AZ BK 3961 P. 5	T8N	W	11

BLM
Date
Stamp

2016 AUG 19 PM 1:17
PHOENIX, ARIZONA

RECEIVED
BLM AZ STATE OFFICE

7	431562	CAMELOT #4	YAVAPAI, AZ	T&N	W	17
8						
9						
10						

6. That between the dates starting at 12 o'clock noon on September 1, 20 15 and ending at 12 o'clock noon on September 1, 20 16 at least \$ 4,000.00 dollars worth of work and improvements were done and performed upon said claim(s) or upon one or more of a contiguous group of claims for the benefit of all, wholly or partly outside of a contiguous group of claims for the benefit of all, not including the location work.

7. That the following persons were employed to perform the work and improvements described herein: DAVE BURNS + ROBERT Mc ELVAIN

8. That the work and improvements performed were: ESTABLISHING MARKING, STUDYING TERRAIN, SAMPLING, DIGGING + ANALYZING

9. Dated: 8-17-16 Signature: Reg E Stephens

SUBSCRIBED AND SWORN TO before me, a Notary Public, this 17 day of AUGUST 2016


By: ALEXIS FALLEN

Notary Public Alexis Fallen

My Commission Expires 7/5/2020

Bureau of Land Management
Arizona State Office
www.blm.gov/az

No. of Claims: 7 x \$10 = \$70.00
Check No.: 9778 Init. AS
Receipt No.: 3636713
For BLM Use Only



Form: MCF108
Revised July 2014
Page 2 of 2

United States Department of the Interior
Bureau of Land Management
 DIV OF LANDS, MINRLS & ENERGY
 ONE N CENTRAL AVE
 PHOENIX, AZ 85004 -4427
 Phone: 602-417-9200

Receipt

No: 3636713


Transaction #: 3740581	
Date of Transaction: 08/22/2016	
CUSTOMER:	
ADVANCED ENERGY & ENVIRONMENTAL SYSTEMS INC 3499 STRATFIELD DR NE ATLANTA, GA 30319-2530 US	

LINE #	QTY	DESCRIPTION	REMARKS	UNIT PRICE	TOTAL
1	1.00	LOCATABLE MINERALS / MINING CLAIMS-NOT NEW-UNADJUD, ONE AUTH NO. ONLY / MINING CLAIM MONEY RECEIVED CASES: AMC356454/\$70.00	WAIVER 2017 - 7 / POL 2016 - 7	- n/a -	70.00
TOTAL:					\$70.00

PAYMENT INFORMATION					
1	AMOUNT:	70.00	POSTMARKED:	08/17/2016	
	TYPE:	CHECK	RECEIVED:	08/19/2016	
	CHECK NO:	9778			
	NAME:	STEPHENS, ROY E 3499 STRATFIELD DR NE ATLANTA GA 30319-2530 US			

REMARKS

This receipt was generated by the automated BLM Collections and Billing System and is a paper representation of a portion of the official electronic record contained therein.

ENTERED
 AUG 23 2016
 BY: 

R. Stephens
3499 STRATFIELD DR.
ATLANTA, GA 30319


RECEIVED
BLM AZ STATE OFFICE

2016 AUG 19 P 1:33

PHOENIX, ARIZONA

ATLANTA METRO 300

17 AUG 2016 PM 4 L



U S Dept of Interior
BUREAU OF LAND MANAGEMENT
ARIZONA STATE OFFICE
1 NORTH CENTRAL AVE SUITE 800
PHOENIX, AZ 85004

85004-442700



UNITED STATES
DEPARTMENT OF THE INTERIOR
BUREAU OF LAND MANAGEMENT
MAINTENANCE FEE WAIVER CERTIFICATION

347

add

356454 356566
356554 431562

FORM APPROVED
OMB NO. 1004-0114
Expires: October 31, 2016

SEE INSTRUCTIONS ON PAGE 2

- This small miner waiver is filed for the assessment year beginning on September 1, 2016 and ending on September 1, 2017.
- The undersigned and all related parties owned ten or fewer mining claims, mill, or tunnel sites located and maintained on Federal lands in the United States of America on September 1, 2016.
- The undersigned have performed the assessment work required by law for each mining claim listed prior to filing this waiver and understand that by filing this form, the undersigned must file an affidavit of assessment work with the Bureau of Land Management (BLM) by the December 30th following the filing of this waiver.
- The undersigned understand that if the assessment work obligation has not yet come due under 30 U.S.C. 28 (for those claims in their first assessment year only), a notice of intent to hold reciting this condition must be recorded by the December 30th following the filing of this waiver.
- The undersigned understand that mill and tunnel sites may also be listed on this waiver and be waived from payment of the maintenance fee, and that a notice of intent to hold for these sites is required to be filed with the BLM by the December 30th following the filing of this waiver.
- The undersigned understand and acknowledge that pursuant to 43 U.S.C. 1212 and 18 U.S.C. 1001, the filing or recording of a false, fictitious, or fraudulent document with the BLM may result in a fine of up to \$250,000, a prison term not to exceed five years, or both.
- The mining claims, mill or tunnel sites for which this waiver from payment of the maintenance fees is requested are:

CLAIM OR SITE NAME	BLM RECORDATION SERIAL NUMBER
1. CAMELOT #1	AMC 35, 64, 54 ✓
2. CAMELOT #2	AMC 35, 65, 54
3. CAMELOT #3	AMC 35, 65, 55
4.	
5.	
6.	
7. CAMELOT #7	AMC 35, 65, 66
8. CAMELOT #8	AMC 35, 65, 67
9. CAMELOT #9	AMC 35, 65, 68
10. CAMELOT #4	AMC 43, 15, 62

The owner(s) (claimants) of the above mining claims and sites are:

Troy E. Stephens, P.A.E.
TROY E. STEPHENS

ADVANCED ENERGY & ENVIRONMENTAL SYSTEMS, INC.
(Owner's Name - Please Print) (Owner's Signature)
3499 STRATFIELD DR. ATLANTA, GA 30319
(Owner's Mailing Address) (City) (State) (Zip Code)

AC 483 (201)
(Owner's Name - Please Print) **ENTERED SEP 06 2016** (Owner's Signature)
PB (City) PHOENIX, ARIZONA 2016 AUG 19 PM 1:47
(Owner's Mailing Address) (City) (State) (Zip Code)

(Owner's Name - Please Print) (Owner's Signature)
(Owner's Mailing Address) (City) (State) (Zip Code)

(Owner's Name - Please Print) (Owner's Signature)
(Owner's Mailing Address) (City) (State) (Zip Code)

UNITED STATES
DEPARTMENT OF THE INTERIOR
BUREAU OF LAND MANAGEMENT
MAINTENANCE FEE WAIVER CERTIFICATION

451

356 454
356 554
356 566
FORM APPROVED
OMB NO. 1004-0114
Expires: October 31, 2016
431562

SEE INSTRUCTIONS ON PAGE 2

- This small miner waiver is filed for the assessment year beginning on September 1, 2015 and ending on September 1, 2016.
- The undersigned and all related parties owned ten or fewer mining claims, mill, or tunnel sites located and maintained on Federal lands in the United States of America on September 1, 2015.
- The undersigned have performed the assessment work required by law for each mining claim listed prior to filing this waiver and understand that by filing this form, the undersigned must file an affidavit of assessment work with the Bureau of Land Management (BLM) by the December 30th following the filing of this waiver.
- The undersigned understand that if the assessment work obligation has not yet come due under 30 U.S.C. 28 (for those claims in their first assessment year only), a notice of intent to hold reciting this condition must be recorded by the December 30th following the filing of this waiver.
- The undersigned understand that mill and tunnel sites may also be listed on this waiver and be waived from payment of the maintenance fee, and that a notice of intent to hold for these sites is required to be filed with the BLM by the December 30th following the filing of this waiver.
- The undersigned understand and acknowledge that pursuant to 43 U.S.C. 1212 and 18 U.S.C. 1001, the filing or recording of a false, fictitious, or fraudulent document with the BLM may result in a fine of up to \$250,000, a prison term not to exceed five years, or both.
- The mining claims, mill or tunnel sites for which this waiver from payment of the maintenance fees is requested are:

CLAIM OR SITE NAME	BLM RECORDATION SERIAL NUMBER
1. CAMELOT #1	AMC 35, 64, 54 ✓
2. CAMELOT #2	AMC 35, 65, 54
3. CAMELOT #3	AMC 35, 65, 55
4.	
5. CAMELOT #7	AMC 35, 65, 66
6. CAMELOT #8	AMC 35, 65, 67
7. CAMELOT #9	AMC 35, 65, 68
8.	
9. CAMELOT #4	AMC 43, 15, 62
10.	

The owner(s) (claimants) of the above mining claims and sites are:

ADVANCED ENERGY + ENVIRONMENTAL SYSTEMS, INC. *Ray E. Stephens PRES.*
 (Owner's Name - Please Print) (Owner's Signature) ROY E. STEPHENS

3499 STRATFIELD DR ATLANTA GA 30319
 (Owner's Mailing Address) (City) (State) (Zip Code)

(Owner's Name - Please Print) (Owner's Signature)
 (City) (State) (Zip Code)

(Owner's Name - Please Print) (Owner's Signature)
 (City) (State) (Zip Code)

(Owner's Name - Please Print) (Owner's Signature)
 (City) (State) (Zip Code)

(Continued on page 2)

INTEREST
SEP 10 2015
BY: *Rm*

BLM RECEIVED
2015 SEP 28 3:11
HOENIK, ARIZONA

NW
9/10/2015
Rm

 (Owner's Name - Please Print) _____ (Owner's Signature) _____
 _____ (City) _____ (State) _____ (Zip Code)

 (Owner's Name - Please Print) _____ (Owner's Signature) _____
 _____ (City) _____ (State) _____ (Zip Code)

 (Owner's Name - Please Print) _____ (Owner's Signature) _____
 _____ (City) _____ (State) _____ (Zip Code)

 (Owner's Name - Please Print) _____ (Owner's Signature) _____
 _____ (City) _____ (State) _____ (Zip Code)

18 U.S.C. 1001 and 43 U.S.C. 1212 make it a crime for any person knowingly and willfully to make to any department or agency of the United States any false, fictitious or fraudulent statements or representations as to any matter within its jurisdiction.

INSTRUCTIONS

1. This certification is made under the provisions of 43 U.S.C. § 1744 and 30 U.S.C. §28-28k and the regulations thereunder (43 CFR Part 3830).
2. The claimant(s) must fill in the dates in paragraph 1 for the beginning and ending of the assessment year for which this waiver is sought.
3. The claimant(s) must fill in the date in paragraph 2 for the beginning of the assessment year for which this waiver is sought.
4. All claim and site names and BLM serial numbers must be listed for the mining claims, mill sites, and tunnel sites for which the waiver is sought.
5. All owners of the mining claims, mill sites, and tunnel sites and their addresses must be given.
6. This waiver form must be signed by all the claimants or their designated agent, in original form. If an agent is designated, a notarized designation of agent, signed by all of the claimants with proper address given, must be submitted with this waiver.
7. This form must be filed no later than September 1st for the upcoming assessment year in the BLM State Office where the mining claims or sites are recorded, or the waiver cannot be granted by the BLM. (Example: To obtain a waiver for the assessment year 2012, which begins on September 1, 2011, you must qualify for and file for a waiver no later than September 1, 2011, in the proper BLM State Office.)
8. For all mining claims which require assessment work, you must record an affidavit of labor on or before the December 30th immediately following the filing of this waiver. For all other mining claims or sites waived, you must record a notice of intent to hold on or before the December 30th immediately following the filing of this waiver.
9. Mill and tunnel sites may also be listed on this waiver and be waived from payment of the maintenance fee. A notice of intent to hold for these sites is required to be filed by the December 30th following the filing of this waiver.

RECEIVED
 BLM STATE OFFICE
 PHOENIX, ARIZONA
 MAY 28 P 3:31

FOR OFFICIAL USE ONLY

ROY E. STEPHENS
3499 STRATFIELD DR.
ATLANTA, GA 30319

Check here is this is a change of address.

Telephone: 404-262-0386

E-mail address: RSTEP 54332@AOL.COM

→ RSTEP 54332@AOL.COM

AFFIDAVIT OF PERFORMANCE OF ANNUAL WORK

1. State of Arizona, County of YAVAPAI ss:

2. I (Name) ROY E. STEPHENS

3. Reside at (Address) 3499 STRATFIELD DR.

City ATLANTA, GA County DEKALB

RECEIVED
 BLM AZ STATE OFFICE
 PHOENIX, ARIZONA
 2015 AUG 28 P 3:31
 BLM
 Date
 Stamp

State GA Zip 30319 being duly sworn, depose and say that I am a citizen of the United States, more than eighteen years of age, and that all of the facts set forth in this affidavit, subject to the provisions and penalties of 18 U.S.C. 1001 pertaining to the filing of false, fictitious, or fraudulent statements with the United States, are true and correct according to the best of my knowledge, information and belief.

4. Owner's name and address (If not shown in Items 1-3 above).

ADVANCED ENERGY + ENVIRONMENTAL SYSTEMS, INC.
3499 STRATFIELD DRIVE ATLANTA, GA 30319

5. That I am personally acquainted with the mining claim(s). The work and improvements were made by and at the expense of the owner(s) of said claim(s). Said contiguous group of claims, listed on this document, are situated in the

COLUMBIA (optional) Mining District; YAVAPAI County, Arizona.

Line No.	AMC NUMBER	CLAIM/SITE NAME	COUNTY RECORDER DATA (If available)	TWP	RNG	SEC
1	356454	CAMELOT # 1	YAVAPAI, AZ BK 3949 P. 873	T8N	W	11
2	356554	CAMELOT # 2	YAVAPAI, AZ BK 3959 P. 949	T8N	W	11
3	356555	CAMELOT # 3	YAVAPAI, AZ BK 3959 P. 950	T8N	W	11
4	356566	CAMELOT # 7	YAVAPAI, AZ BK 3961 P. 3	T8N	W	11
5	356567	CAMELOT # 8	YAVAPAI, AZ BK 3961 P. 4	T8N	W	11
6	356568	CAMELOT # 9	YAVAPAI, AZ BK 3961 P. 5	T8N	W	11

BLM
Date
Stamp

2015 AUG 28 P 3:31

PHOENIX, ARIZONA

RECEIVED
BLM AZ STATE OFFICE

7	43,1562	CAMELOT #4	YIVAPAI, AZ	TEN	W	11
8						
9						
10						

6. That between the dates starting at 12 o'clock noon on September 1, 20 14 and ending at 12 o'clock noon on September 1, 20 15 at least \$ 4,000.00 dollars worth of work and improvements were done and performed upon said claim(s) or upon one or more of a contiguous group of claims for the benefit of all, wholly or partly outside of a contiguous group of claims for the benefit of all, not including the location work.

7. That the following persons were employed to perform the work and improvements described herein: DAVE BURNS + ROBERT MACELVAIN

8. That the work and improvements performed were: ESTABLISHING ESTABLISHING MARKINGS, STUDYING TERRAIN, SAMPLING, DIGGING + ANALYZING

9. Dated: 8-24-15 Signature: Roy E Stephens, Pres. ADVANCED ENGINEERING & ENVIRONMENTAL SYSTEMS, INC.

SUBSCRIBED AND SWORN TO before me, a Notary Public, this 24 day of Aug 20 15

By: Roy E Stephens

Notary Public Victor L. Deane

My Commission Expires NOV. 30, 2015

Bureau of Land Management
Arizona State Office
www.blm.gov/az



No. of Claims: 7 x \$10 = 70.00
 Check No.: 9530 Init. _____
 Receipt No.: _____
 For BLM Use Only

Form: MCF108
Revised July 2014
Page 2 of 2

LOIS M. STEPHENS 08-80
ROY E. STEPHENS
PH. 404-262-0386
3499 STRATFIELD DRIVE NE
ATLANTA, GA 30319

64-7133/2611

9530.

DATE 8-24-15

PAY TO THE ORDER OF RECORDER YAVAPAI COUNTY, AZ \$ 70.00
Seventy dollars DOLLARS

© 2011 WELLS FARGO BANK, N.A.

ASSOCIATED CREDIT UNION
Better than a Bank.
Atlanta, Georgia

MEMO AFFIDAVIT OF WORK CAMELOT ADV ENG ENVR. Roy E. Stephens MP
SYS INC.

⑆ 26 1 1 7 1 3 3 8 ⑆ 1 1 0 0 0 0 0 0 2 6 3 2 1 7 ⑆ 9 5 3 0

RECEIVED
BLM AZ STATE OFFICE
2015 AUG 28 P 3:31
PHOENIX, ARIZONA



YAVAPAI COUNTY RECORDER

1015 FAIR STREET, RM. 228
PRESCOTT, AZ 86305
(928) 771-3244 FAX (928) 771-3258

DATE: August 27th, 2015

TO: ROY STEPHENS
3499 STRATFIELD DR
ATLANTA, GA 30319

RE: ADL

The above-referenced document is being returned to you **WITHOUT** being recorded for the following reason(s):

NOTES: THE FEE TO RECORD THE AFFIDAVIT OF LABOR IS \$15.00 AS LONG AS THE DOCUMENT IS 5 PAGES OR LESS NO MATTER HOW MANY CLAIM NAMES ARE LISTED. THERE IS NOT A FEE FOR EACH CLAIM NAME LISTED; ALL ARE INCLUDED IN THE BASIC \$15.00 FEE.

PLEASE SEE THE ENCLOSED FEE SCHEDULE.

*REASON FOR
NOTE:
SECOND FILING
OF AFFIDAVIT,
CORRECT AMOUNT
OF CHECK
sent 8-31-15*

PHOENIX, ARIZONA

2015 SEP - 8 P 1:51

RECEIVED
BLM RECORDS OFFICE

If you wish your document recorded, please correct as noted above and return to this office with the **proper fees and/or paperwork.**

Thank you,

Check #: 9530

Tamera
Deputy Recorder

When Recorded Return Document to:

ROY E STEPHENS
3499 STRATFIELD DRIVE
ATLANTA, GA 30319

Check here is this is a change of address.

Telephone: 404-262-0386

E-mail address: RStep 54332 @ AOL.COM

AFFIDAVIT OF PERFORMANCE OF ANNUAL WORK

1. State of Arizona, County of YAVAPAI ss:

2. I (Name) ROY E. STEPHENS

3. Reside at (Address) 3499 STRATFIELD DRIVE

City ATLANTA County DEKALB

RECEIVED
BLM AZ DISTRICT OFFICE
2015 SEP - 8 P 1:51
PHOENIX, ARIZONA
BLM
Date
Stamp

State GA Zip 30319 being duly sworn, depose and say that I am a citizen of the United States, more than eighteen years of age, and that all of the facts set forth in this affidavit, subject to the provisions and penalties of 18 U.S.C. 1001 pertaining to the filing of false, fictitious, or fraudulent statements with the United States, are true and correct according to the best of my knowledge, information and belief.

4. Owner's name and address (if not shown in Items 1-3 above). ADVANCED ENERGY & ENVIRONMENTAL SYSTEMS, INC.

5. That I am personally acquainted with the mining claim(s). The work and improvements were made by and at the expense of the owner(s) of said claim(s). Said contiguous group of claims, listed on this document, are situated in the

COLUMBIA (optional) Mining District; YAVAPAI County, Arizona.

Line No.	AMC NUMBER	CLAIM/SITE NAME	COUNTY RECORDER DATA (if available)	TWP	RNG	SEC
1	356454	CAMELOT # 1	YAVAPAI, AZ	T8N	W	11
2	356554	CAMELOT # 2	YAVAPAI, AZ	T8N	W	11
3	356555	CAMELOT # 3	YAVAPAI, AZ	T8N	W	11
4	356566	CAMELOT # 4	YAVAPAI, AZ	T8N	W	11
5	356567	CAMELOT # 8	YAVAPAI, AZ	T8N	W	11
6	356568	CAMELOT # 9	YAVAPAI, AZ	T8N	W	11

AFFIDAVIT OF PERFORMANCE OF ANNUAL WORK – page 2

RECEIVED
BLM ARIZONA OFFICE
2015 SEP - 8 P 1:51
PHOENIX, ARIZONA

BLM
Date
Stamp

7	43,1562	CAMELOT # 4	YAVAPAI, AZ	T&N	W	11
8						
9						
10						

6. That between the dates starting at 12 o'clock noon on September 1, 20 14 and ending at 12 o'clock noon on September 1, 20 15 at least \$ 4,000⁰⁰ dollars worth of work and improvements were done and performed upon said claim(s) or upon one or more of a contiguous group of claims for the benefit of all, wholly or partly outside of a contiguous group of claims for the benefit of all, not including the location work.


7. That the following persons were employed to perform the work and improvements described herein: _____
DAVE BURNS + ROBERT McELVAIN

8. That the work and improvements performed were: ESTABLISHING MARKINGS,
Studying TERRAIN, SAMPLING

9. Dated: 8-31-15 Signature: Roy E Stephens

SUBSCRIBED AND SWORN TO before me, a Notary Public, this 31 day of August 20 15

By: Jessica N Bass
Notary Public Jessica N Bass
My Commission Expires Sept. 17, 2018



Bureau of Land Management
Arizona State Office
www.blm.gov/az

No. of Claims: _____ x \$10 = _____
Check No.: _____ Init. _____
Receipt No.: _____
For BLM Use Only

Bureau of Land Management

Oct 1, 2015

Re: Affidavit of Annual Work
Advanced Energy and Environmental

Systems, Inc

.2015 - 0042336

3394112

356 454
356 554
356 566
431562

Dear Sir:

On 9-30-15 Eran Reyman of the BLM telephoned that a copy of the above Affidavit had been mailed to the BLM, but that the required check for \$70.00 for seven mailing claims to be recorded with the BLM had an incorrect payee listed.

The enclosed check is submitted to correct the above error, and is properly made payable to the BLM.

Please accept the enclosed check which names the BLM as payee.

Kindly dispose of the original check.

Thank you for correcting this error wherein the original check was made payable to Yavapai County.

Sincerely,

Roy Stephens
Roy Stephens, President
Advanced Energy and Environmental Systems, Inc.

RECEIPT # 3407993

ENTERED
OCT 08 2015
BY: *er*

RECEIVED
2015 OCT -5 P 3:28
PHOENIX, ARIZONA

When Recorded Return Document to:

ROY E STEPHENS
3499 STRATFIELD DRIVE
ATLANTA, GA 30314

Check here is this is a change of address.

Telephone: 404-262-6386

E-mail address: RStep 54332 @ AOL.COM



AFFIDAVIT OF PERFORMANCE OF ANNUAL WORK

1. State of Arizona, County of YAVAPAI ss:

2. I (Name) ROY E. STEPHENS

3. Reside at (Address) 3499 STRATFIELD DRIVE

City ATLANTA County DEKALB

RECEIVED
BLM
Date
Stamp
PHOENIX, ARIZONA
2015 OCT -5 P 3:28


State GA Zip 30314 being duly sworn, depose and say that I am a citizen of the United States, more than eighteen years of age, and that all of the facts set forth in this affidavit, subject to the provisions and penalties of 18 U.S.C. 1001 pertaining to the filing of false, fictitious, or fraudulent statements with the United States, are true and correct according to the best of my knowledge, information and belief.

4. Owner's name and address (if not shown in Items 1-3 above). ADVANCED ENERGY & ENVIRONMENTAL SYSTEMS, INC.

5. That I am personally acquainted with the mining claim(s). The work and improvements were made by and at the expense of the owner(s) of said claim(s). Said contiguous group of claims, listed on this document, are situated in the

COLUMBIA (optional) Mining District; YAVAPAI County, Arizona.

Line No.	AMC NUMBER	CLAIM/SITE NAME	COUNTY RECORDER DATA (if available)	TWP	RNG	SEC
1	356454	CAMELOT # 1	YAVAPAI, AZ	T8N	W	11
2	356554	CAMELOT # 2	YAVAPAI, AZ	T8N	W	11
3	356555	CAMELOT # 3	YAVAPAI, AZ	T8N	W	11
4	356566	CAMELOT # 4	YAVAPAI, AZ	T8N	W	11
5	356567	CAMELOT # 5	YAVAPAI, AZ	T8N	W	11
6	356568	CAMELOT # 6	YAVAPAI, AZ	T8N	W	11



7	43,1562	CAMELOT # 4	YAVAPAI, AZ	T&N	W	11
8						
9						
10						

6. That between the dates starting at 12 o'clock noon on September 1, 20 14 and ending at 12 o'clock noon on September 1, 20 15 at least \$ 4,000.00 dollars worth of work and improvements were done and performed upon said claim(s) or upon one or more of a contiguous group of claims for the benefit of all, wholly or partly outside of a contiguous group of claims for the benefit of all, not including the location work.


7. That the following persons were employed to perform the work and improvements described herein: DAVE BURNS + ROBERT McELVAIN

8. That the work and improvements performed were: ESTABLISHING MARKINGS, STUDYING TERRAIN, SAMPLING

9. Dated: 8-31-15 Signature: [Signature]

SUBSCRIBED AND SWORN TO before me, a Notary Public, this 31 day of August 20 15

By: Jessica N Bass
 Notary Public [Signature]
 My Commission Expires Sept. 17, 2018



Bureau of Land Management
 Arizona State Office
www.blm.gov/az

No. of Claims: 7 x \$10 = \$70.00
 Check No.: 9559 Init. [Signature]
 Receipt No.: 3407993
 For BLM Use Only

United States Department of the Interior
Bureau of Land Management
 LANDS/RECREATION & PLANNING
 ONE N CENTRAL AVE
 PHOENIX, AZ 85004 -2203
 Phone: 602-417-9200

Receipt

No: 3407993

Transaction #: 3506706	
Date of Transaction: 10/06/2015	
CUSTOMER:	
ROY E STEPHENS 3499 STRATFIELD DR NE ATLANTA, GA 30319-2530 US	

LINE #	QTY	DESCRIPTION	REMARKS	UNIT PRICE	TOTAL
1	1.00	LOCATABLE MINERALS / MINING CLAIMS- NOT NEW-UNADJUD, ONE AUTH NO. ONLY / MINING CLAIM MONEY RECEIVED CASES: AMC356454/\$70.00	POL - 7 2015	- n/a -	70.00
TOTAL:					\$70.00

PAYMENT INFORMATION					
1	AMOUNT:	70.00	POSTMARKED:	10/02/2015	
	TYPE:	CHECK	RECEIVED:	10/05/2015	
	CHECK NO:	9559			
	NAME:	STEPHENS, ROY 3499 STRATFIELD DR NE ATLANTA GA 30319-2530 US			


REMARKS

This receipt was generated by the automated BLM Collections and Billing System and is a paper representation of a portion of the official electronic record contained therein.

ENTERED
 OCT 08 2015
 BY: *ll*

CERTIFIED MAIL


R. Stephens
3499 STRATFIELD DR.
ATLANTA, GA 30319



RECEIVED
BLM AUG 28 2015 07005 0920 0000 6965 5995



1000



85004

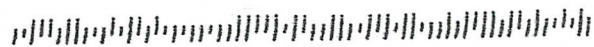
U.S. POSTAGE
PAID
ATLANTA, GA
30338
AUG 24, 15
AMOUNT
\$6.74
R2304H107689-06

2015 AUG 28 P 2:54

PHOENIX, ARIZONA

US DEPT. OF INTERIOR
BUREAU OF LAND MANAGEMENT
ARIZONA STATE OFFICE
1 NORTH CENTRAL AVE. SUITE 800
PHOENIX, AZ 85004

8500484427



R. Stephens
3499 STRATFIELD DRIVE
ATLANTA, GA.

RECEIVED
BLM ARIZONA STATE OFFICE

2015 SEP -8 P 1:39


PHOENIX, ARIZONA

BUREAU OF LAND MANAGEMENT
ARIZONA STATE OFFICE SUITE 800
PHOENIX, AZ 85004-4427

7014 0510 0002 1880 1349

PLACE STICKER AT TOP OF ENVELOPE TO THE RIGHT
OF THE RETURN ADDRESS. FOLD AT DOTTED LINE

CERTIFIED MAIL™



7014 0510 0002 1880 1349

6500484427

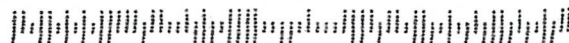


1000

U.S. POSTAGE
PAID
ATLANTA, GA
30341
AUG 31, 15
AMOUNT

\$3.94


R2304M111307-01



R. E. Stephens
3444 STRATFIELD DRIVE
ATLANTA, GA 30319

ATLANTA METRO 300

02 OCT 2015 PM 7 L



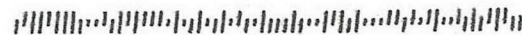
RECEIVED
AZ STATE OFFICE

2015 OCT -5 P 3:00

PHOENIX, ARIZONA

BUREAU of Land MANAGEMENT
AZ STATE OFFICE
ONE NORTH CENTRAL AVE SUIT 800
PHOENIX, ARIZONA 85004-4427

95004442700



AMC 356454
 356554
 356566

Form 3830-2
 (October 2013)

UNITED STATES 326
 DEPARTMENT OF THE INTERIOR
 BUREAU OF LAND MANAGEMENT
MAINTENANCE FEE WAIVER CERTIFICATION

FORM APPROVED
 OMB NO. 1004-0114
 Expires: October 31, 2016

SEE INSTRUCTIONS ON PAGE 2

1. This small miner waiver is filed for the assessment year beginning on September 1, 2014 and ending on September 1, 2015
2. The undersigned and all related parties owned ten or fewer mining claims, mill, or tunnel sites located and maintained on Federal lands in the United States of America on September 1, 2004
3. The undersigned have performed the assessment work required by law for each mining claim listed prior to filing this waiver and understand that by filing this form, the undersigned must file an affidavit of assessment work with the Bureau of Land Management (BLM) by the December 30th following the filing of this waiver.
4. The undersigned understand that if the assessment work obligation has not yet come due under 30 U.S.C. 28 (for those claims in their first assessment year only), a notice of intent to hold reciting this condition must be recorded by the December 30th following the filing of this waiver.
5. The undersigned understand that mill and tunnel sites may also be listed on this waiver and be waived from payment of the maintenance fee, and that a notice of intent to hold for these sites is required to be filed with the BLM by the December 30th following the filing of this waiver.
6. The undersigned understand and acknowledge that pursuant to 43 U.S.C. 1212 and 18 U.S.C. 1001, the filing or recording of a false, fictitious, or fraudulent document with the BLM may result in a fine of up to \$250,000, a prison term not to exceed five years, or both.
7. The mining claims, mill or tunnel sites for which this waiver from payment of the maintenance fees is requested are:

	CLAIM OR SITE NAME	BLM RECORDATION SERIAL NUMBER
1.	CAMELOT #1 ✓	AMC 356454
2.	CAMELOT #2	AMC 356554
3.	CAMELOT #3	AMC 356555
4.		
5.	CAMELOT #7	AMC 356566
6.	CAMELOT #8	AMC 356567
7.	CAMELOT #9	AMC 356568
8.		
9.		
10.		

The owner(s) (claimants) of the above mining claims and sites are:

BY: Roy E Stephens, PRESIDENT
 (Owner's Signature)

ADVANCED ENERGY & ENVIRONMENTAL SYSTEMS, INC.
 (Owner's Name - Please Print)

3498 STRATFIELD DR. ATLANTA GA 30319
 (Owner's Mailing Address) (City) (State) (Zip Code)

(Owner's Name - Please Print) (Owner's Signature)

(Owner's Mailing Address) (City) (State) (Zip Code)

(Owner's Name - Please Print) (Owner's Signature)

(Owner's Mailing Address) (City) (State) (Zip Code)

(Owner's Name - Please Print) (Owner's Signature)

(Owner's Mailing Address) (City) (State) (Zip Code)

RECEIVED
 BLM ARIZONA STATE OFFICE
 PHOENIX, ARIZONA
 2014 AUG 29 PM 10

ENTERED
 SEP 12 2014
 RV- PM

NWV
 9/23/2014

(Continued on page 2)

(Owner's Name - Please Print)	(Owner's Signature)		
(Owner's Mailing Address)	(City)	(State)	(Zip Code)
(Owner's Name - Please Print)	(Owner's Signature)		
(Owner's Mailing Address)	(City)	(State)	(Zip Code)
(Owner's Name - Please Print)	(Owner's Signature)		
(Owner's Mailing Address)	(City)	(State)	(Zip Code)
(Owner's Name - Please Print)	(Owner's Signature)		
(Owner's Mailing Address)	(City)	(State)	(Zip Code)

18 U.S.C. 1001 and 43 U.S.C. 1212 make it a crime for any person knowingly and willfully to make to any department or agency of the United States any false, fictitious or fraudulent statements or representations as to any matter within its jurisdiction.

INSTRUCTIONS

1. This certification is made under the provisions of 43 U.S.C. § 1744 and 30 U.S.C. §28-28k and the regulations thereunder (43 CFR Part 3830).
2. The claimant(s) must fill in the dates in paragraph 1 for the beginning and ending of the assessment year for which this waiver is sought.
3. The claimant(s) must fill in the date in paragraph 2 for the beginning of the assessment year for which this waiver is sought.
4. All claim and site names and BLM serial numbers must be listed for the mining claims, mill sites, and tunnel sites for which the waiver is sought.
5. All owners of the mining claims, mill sites, and tunnel sites and their addresses must be given.
6. This waiver form must be signed by all the claimants or their designated agent, in original form. If an agent is designated, a notarized designation of agent, signed by all of the claimants with proper address given, must be submitted with this waiver.
7. This form must be filed no later than September 1st for the upcoming assessment year in the BLM State Office where the mining claims or sites are recorded, or the waiver cannot be granted by the BLM. (Example: To obtain a waiver for the assessment year 2012, which begins on September 1, 2011, you must qualify for and file for a waiver no later than September 1, 2011, in the proper BLM State Office.)
8. For all mining claims which require assessment work, you must record an affidavit of labor on or before the December 30th immediately following the filing of this waiver. For all other mining claims or sites waived, you must record a notice of intent to hold on or before the December 30th immediately following the filing of this waiver.
9. Mill and tunnel sites may also be listed on this waiver and be waived from payment of the maintenance fee. A notice of intent to hold for these sites is required to be filed by the December 30th following the filing of this waiver.

RECEIVED
 BLM AZ STATE OFFICE
 2014 AUG 29 P 1:10
 PHOENIX, ARIZONA

FOR OFFICIAL USE ONLY

NOTICES

The Privacy Act and 43 CFR 2.48(d) require that you be furnished the following information in connection with the information requested by this form.

AUTHORITY: 30 U.S.C. 28f and 43 CFR part 3835 permit collection of the information requested by this form.

PRINCIPAL PURPOSE: The BLM will use the information you provide to verify that the owner(s) (claimants(s)) of a mining claim has/have complied with 30 U.S.C. 28f and 43 CFR part 3835 and is/are entitled to perform assessment work in lieu of paying the maintenance fee for the mining claims listed on this form.

ROUTINE USES: The BLM will only disclose this information in accordance with the provisions at 43 CFR 2.56(b) and (c).

EFFECT OF NOT PROVIDING INFORMATION: Disclosure of the requested information is required by 30 U.S.C. 28f and 43 CFR part 3835 for those claimants qualified to request the small miner waiver allowed. Failure to submit all the requested information or to complete this form will delay the BLM's processing of the form and may preclude the BLM's acceptance of the maintenance fee waiver request, which may result in forfeiture of the mining claim or site by the claimant.

The Paperwork Reduction Act requires us to inform you that:

The BLM collects this information to determine whether or not you are qualified for waiver of maintenance fees.



Submission of the requested information is necessary to obtain or retain a benefit.

You do not have to respond to this or any other Federal agency-sponsored information collection unless it displays a currently valid OMB control number.

BURDEN HOURS STATEMENT: Public reporting burden for this form is estimated to average 20 minutes per response, including the time for reviewing instructions, gathering and maintaining data, and completing and reviewing the form. You may submit comments regarding the burden estimate or any other aspect of this form to: U.S. Department of the Interior, Bureau of Land Management (1004-0114), Bureau Information Collection Clearance Officer (WO-630), Mail Stop 401 LS, 1849 C St., N.W., Washington, D.C. 20240.

Roy Stephens
3499 STRATFIELD DR
ATLANTA, GA 30310

CERTIFIED MAIL™



U.S. POSTAGE
PAID
ATLANTA, GA
30341
AUG 27, 14
AMOUNT

7014 0510 0002 1880 1318

1000

85004

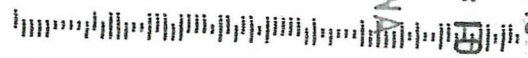
\$6.49
00066142-12

RETURN RECEIPT
REQUESTED

TO: ATTN:
LEEAN MYERS

US Dept of Interior
BLM
LANDS RECREATION + PLANNING
ONE N. CENTRAL AVE
Phoenix, AZ 85004 - 2703

85004442700



PHOENIX, ARIZONA

2014 AUG 29 P 1: 10

RECEIVED
BLM AZ STATE OFFICE

1326

UNITED STATES DEPARTMENT OF THE INTERIOR
BUREAU OF LAND MANAGEMENT

MAINTENANCE FEE WAIVER CERTIFICATION

ACH

FORM APPROVED
OMB NO. 1004-0114
Expires: February 28, 2010

SEE INSTRUCTIONS ON REVERSE

- This small miner waiver is filed for the assessment year beginning at noon on September 1, 2014 and ending at noon on September 1, 2015
- The undersigned and all related parties owned ten or fewer mining claims, mill, or tunnel sites located and maintained on Federal lands in the United States of America on September 1, 2014
- The undersigned have performed the assessment work **required by law** for each mining claim listed **prior to filing this waiver** and understand that by filing this form; an affidavit of assessment work **must** be recorded by the December 30th following the filing of this waiver.
- The undersigned understand that if the assessment work obligation has not yet come due under 30 U.S.C. 28 (for those claims in their first assessment year only); a notice of intent to hold reciting this condition **must** be recorded by the December 30th following the filing of this waiver.
- The undersigned understand that mill and tunnel sites may also be listed upon this waiver and be waived from payment of the maintenance fee; and that a notice of intent to hold for these sites is required to be recorded by the December 30th immediately following the filing of this waiver.
- The undersigned understand and acknowledge that pursuant to 43 U.S.C. 1212 and 18 U.S.C. 1001; the filing or recording of a false, fictitious, or fraudulent document with the Bureau of Land Management may result in a fine of up to \$250,000, a prison term not to exceed five years, or both.
- The mining claims, mill or tunnel sites for which this waiver from payment of the maintenance fees is requested are:

CLAIM OR SITE NAME	BLM RECORDATION SERIAL NUMBER
1. Camelot #1	AMC 356454
2. Camelot #2	AMC 356554
3. Camelot #3	AMC 356555
4.	
5. Camelot #7	AMC 356566
6. Camelot #8	AMC 356567
7. Camelot #9	AMC 356568
8.	
9.	
10.	

The owner(s) (claimants) of the above mining claims and sites are:

Advanced Energy & Environmental Systems, Inc
(Owner's Name - Please Print)
3499 STRATFIELD DRIVE
(Street or P.O. Box)
ATLANTA GA 30319
(City) (State) (Zip Code)

ADVANCED ENERGY & ENVIRONMENTAL SYSTEMS, INC
(Owner's Signature)
Ray C. Stephens, Pres.

RECEIVED
 M AZ STATE OFFICE
 AUG 15 P 236
 PHOENIX, ARIZONA

(Owner's Name - Please Print)

(Owner's Signature)

(Street or P.O. Box)

(City) (State) (Zip Code)

(Owner's Name - Please Print)

(Owner's Signature)

(Street or P.O. Box)

(City) (State) (Zip Code)

(Owner's Name - Please Print)	(Owner's Signature)		
(Street or P.O. Box)	(City)	(State)	(Zip Code)
(Owner's Name - Please Print)	(Owner's Signature)		
(Street or P.O. Box)	(City)	(State)	(Zip Code)
(Owner's Name - Please Print)	(Owner's Signature)		
(Street or P.O. Box)	(City)	(State)	(Zip Code)
(Owner's Name - Please Print)	(Owner's Signature)		
(Street or P.O. Box)	(City)	(State)	(Zip Code)

INSTRUCTIONS

1. This certification is made under the provisions of § 1744 of Title 43 and § 28-28k of Title 30 of the United States Code; and the regulations thereunder (43 CFR Part 3830).
2. The claimant(s) **must** fill in the dates in paragraph 1 for the beginning and ending of the assessment year for which this waiver is sought.
3. The claimant(s) **must** fill in the date in paragraph 2 for the beginning of the assessment year for which this waiver is sought.
4. All claim and site names and Bureau of Land Management (BLM) serial numbers **must** be listed for the mining claims, mill sites, and tunnel sites for which the waiver is sought.
5. All owners of the mining claims, mill sites, and tunnel sites and their addresses **must** be given.
6. This waiver form **must** be signed by all the claimants or their designated agent, in original form. If an agent is designated, a notarized designation of agent, signed by all of the claimants with proper address given, **must** be submitted with this waiver.
7. This form **must** be filed no later than September 1st for the upcoming assessment year in the BLM State Office where the mining claims or sites are recorded, or the waiver cannot be granted by the BLM. (Example: to obtain a waiver for the assessment year 2000, which begins at noon on September 1, 1999, you **must** qualify for and file for a waiver no later than September 1, 1999, in the proper BLM State Office).
8. For all mining claims which require assessment work, you **must** record an affidavit of labor on or before the December 30th immediately following the filing of this waiver. For all other mining claims or sites waived, you **must** record a notice of intent to hold on or before the December 30th immediately following the filing of this waiver.
9. Mill and tunnel sites may also be listed upon this waiver and be waived from payment of the maintenance fee. A notice of intent to hold for these sites is required to be filed by the December 30th following the filing of this waiver.

NOTICE/BURDEN HOURS STATEMENT

The Privacy Act of 1974, *as amended*, and the regulation in 43 CFR 2.48(d) provide that you be furnished the following information in connection with the information required by this certification of waiver from rental fees.

AUTHORITY: 30 U.S.C. 28-28k; 43 U.S.C. 1201, 1457, 1740, and 1744; and 43 CFR 3830.

PRINCIPLE PURPOSE: This information is to be used to verify that the owner(s) (claimants) of a mining claim has complied with 30 U.S.C. 28f and is entitled to perform assessment work in lieu of paying the maintenance fee for the mining claims listed on this form.

ROUTINE USE: (1) Adjudication of the claimant(s) certification of waiver from paying the maintenance fee otherwise required by 30 U.S.C. 28f. (2) Disclosure may be made to appropriate Federal agencies when location is made within the agency's geographic area of responsibility. (3) Information from the record and/or the record will be transferred to the appropriate Federal, State, or local agency, or a member of the public in response to a specific request for pertinent information. (4) Information may also be provided to the Department of Justice or in a proceeding before a court or adjudicative body; or to Federal, State, local or foreign agencies when needed for enforcement of civil or criminal codes or applicable regulations concerning title rights upon the public land.

EFFECT OF NOT PROVIDING INFORMATION: Disclosure of this information is required by 30 U.S.C. 28f and 43 CFR Part 3830 for those qualified claimants wishing to take the small miner waiver allowed. Failure to supply the information required in this form to support the claimants certification of waiver from payment of the otherwise required maintenance fees will result in the waiver being disallowed and the mining claims subject to forfeiture by BLM under 30 U.S.C. 28i.

The Paperwork Reduction Act of 1995 requires us to inform you that: This information is being collected to allow the BLM to determine if you qualify for a waiver from the payment of \$100 per mining claim or site maintenance fee established in 30 U.S.C. 28f and the implementing regulations at 43 CFR 3830. A response to this request is required in accordance with the statute to obtain your benefit.

BLM would like you to know that you do not have to respond to this, or any other, Federal agency-sponsored information collection unless it displays a currently valid OMB control number.

Public reporting burden for this form is estimated to average 20 minutes (.33 hours) per response, including time to review instructions, gathering and maintaining data, and completing and reviewing the form. Direct comments regarding this burden estimate, or any other aspect of this form, to the U.S. Department of the Interior, Bureau of Land Management, (1004-0114) Bureau Information Collection Clearance Officer (WO-630), Mail Stop 401 LS, 1849 C St., N.W., Washington, D.C. 20240.

BLM
 DIVISION OF
 SURFACE
 MANAGEMENT
 PHOENIX, ARIZONA
 2010 SEP 15 10:33 AM

FOR OFFICIAL USE ONLY

AMC 356454
356566

When Recorded Return Document to:

ROY E. STEPHENS
3499 STRATFIELD DR.
ATLANTA, GA. 30319

Check here is this is a change of address.

Telephone: 404-262-0386

E-mail address: RSTEPS54332@AOL.COM
RSTEPS 4332@AOL.COM

AFFIDAVIT OF PERFORMANCE OF ANNUAL WORK

1. State of Arizona, County of YAVAPAI ss:
2. I (Name) ROY E. STEPHENS
3. Reside at (Address) 3499 STRATFIELD DRIVE

RECEIVED
BLM ARIZONA STATE OFFICE
2014 AUG 15 P 2:35
PHOENIX, ARIZONA
BLM Date Stamp

City ATLANTA County DEKALB

State GA Zip 30319 being duly sworn, depose and say that I am a citizen of the United States, more than eighteen years of age, and that all of the facts set forth in this affidavit, subject to the provisions and penalties of 18 U.S.C. 1001 pertaining to the filing of false, fictitious, or fraudulent statements with the United States, are true and correct according to the best of my knowledge, information and belief.

4. Owner's name and address (If not shown in Items 1-3 above). ADVANCED ENERGY & ENVIRONMENTAL SYSTEMS, INC. 3499 STRATFIELD DR. ATLANTA, GA. 30319

5. That I am personally acquainted with the mining claim(s). The work and improvements were made by and at the expense of the owner(s) of said claim(s). Said contiguous group of claims, listed on this document, are situated in the

(optional) Mining District: _____ County, Arizona.

Line No.	AMC NUMBER	CLAIM/SITE NAME	COUNTY RECORDER DATA (If available)	TWP	RNG	SEC
1	356454	CAMELOT #1	YAVAPAI BK 3949 P. 973	T8N	R/W	11
2	356554	CAMELOT #2	YAVAPAI BK 3949 P. 949	T8N	R/W	11
3	356555	CAMELOT #3	YAVAPAI BK 3459 P. 950	T8N	R/W	11
4	356566	CAMELOT #7	" "	T8N	" "	14
5	356567	CAMELOT #8	" "	T8N	" "	14
6	356568	CAMELOT #9	" "	T8N	" "	14

Form: MCF108
Revised Jan. 2006
Page 1 of 2

ENTERED
AUG 19 2014
BY: RAM

RECEIVED
 BLM AZ STATE OFFICE
 PHOENIX, ARIZONA
 2014 AUG 15 P 2:36
 BLM
 Date
 Stamp

7					
8					
9					
10					

6. That between the dates starting at 12 o'clock noon on September 1, 20 ~~13~~ and ending at 12 o'clock noon on September 1, 20 ~~13~~ at least \$ 2,250.00 dollars worth of work and improvements were done and performed upon said claim(s) or upon one or more of a contiguous group of claims for the benefit of all, wholly or partly outside of a contiguous group of claims for the benefit of all, not including the location work.

7. That the following persons were employed to perform the work and improvements described herein: _____

DAVE BURNS, ROBERT MCCELVAIN, PLASMACHEM, INC

8. That the work and improvements performed were: ESTABLISHING MARKINGS, STUDYING THE TERRAIN, SAMPLING, DIGGING, ESTABLISHING ROADS, PHOTOGRAPHY, AND ANALYZING SAMPLES.


9. Dated: 8-13-14 Signature: ADVANCED ENG. & ENCSYS, INC. BY Roy E. Stephens

SUBSCRIBED AND SWORN TO before me, a Notary Public, this _____ of August 20 14

By: Roy E. Stephens

Notary Public Priscilla Sanders

My Commission Expires Jan 26-2018



Bureau of Land Management
 Arizona State Office
www.az.blm.gov

No. of Claims: 6 x \$10 = \$60.00
 Check No.: 9278 Init. A.S.
 Receipt No.: 3103960
 For BLM Use Only


R. S. Stephens
3499 Stratfield Dr
Atlanta GA 30311

BLM AZ STATE OFFICE


2014 AUG 15 P 2:36

PHOENIX, ARIZONA

CERTIFIED MAIL™



7014 0510 0002 1882 8629



1000


85004

U.S. POSTAGE
PAID
ATLANTA, GA
30341
AUG 13, 14
AMOUNT

\$3.79
00066142-12

US Dept of Interior
BLM
AZ State Office
One NORTH CENTRAL AVE
S-800
Phoenix, AZ 85004-4427

United States Department of the Interior
 Bureau of Land Management
 LANDS/RECREATION & PLANNING
 ONE N CENTRAL AVE
 PHOENIX, AZ 85004 -2203
 Phone: 602-417-9200



No: 3103960

Transaction #: 3195548	
Date of Transaction: 08/18/2014	
CUSTOMER:	
ROY E STEPHENS 3499 STRATFIELD DR NE ATLANTA, GA 30319-2530 US	

LINE #	QTY	DESCRIPTION	REMARKS	UNIT PRICE	TOTAL
1	1.00	LOCATABLE MINERALS / MINING CLAIMS-NOT NEW-UNADJUD, ONE AUTH NO. ONLY / MINING CLAIM MONEY RECEIVED CASES: AMC356454/\$60.00	MAINT FEE WAIVER (6) 2015 / POL (6) 2014	- n/a -	60.00
TOTAL:					\$60.00

PAYMENT INFORMATION					
1	AMOUNT:	60.00	POSTMARKED:	08/13/2014	
	TYPE:	CHECK	RECEIVED:	08/15/2014	
	CHECK NO:	9278			
	NAME:	STEPHENS, ROY E 3499 STRATFIELD DR NE ATLANTA GA 30319-2530 US			

REMARKS

This receipt was generated by the automated BLM Collections and Billing System and is a paper representation of a portion of the official electronic record contained therein.

UNITED STATES
DEPARTMENT OF THE INTERIOR
BUREAU OF LAND MANAGEMENT

MAINTENANCE FEE WAIVER CERTIFICATION

AA

377

FORM APPROVED
OMB NO. 1004-0114
Expires: August 31, 2013

AMC356454
AMC356554
AMC356566

SEE INSTRUCTIONS ON PAGE 2

1. This small miner waiver is filed for the assessment year beginning on September 1, 2013 and ending on September 1, 2014
2. The undersigned and all related parties owned ten or fewer mining claims, mill, or tunnel sites located and maintained on Federal lands in the United States of America on September 1, 2013.
3. The undersigned have performed the assessment work required by law for each mining claim listed prior to filing this waiver and understand that by filing this form, an affidavit of assessment work must be recorded by the December 30th following the filing of this waiver.
4. The undersigned understand that if the assessment work obligation has not yet come due under 30 U.S.C. 28 (for those claims in their first assessment year only), a notice of intent to hold reciting this condition must be recorded by the December 30th following the filing of this waiver.
5. The undersigned understand that mill and tunnel sites may also be listed upon this waiver and be waived from payment of the maintenance fee, and that a notice of intent to hold for these sites is required to be recorded by the December 30th immediately following the filing of this waiver.
6. The undersigned understand and acknowledge that pursuant to 43 U.S.C. 1212 and 18 U.S.C. 1001, the filing or recording of a false, fictitious, or fraudulent document with the Bureau of Land Management may result in a fine of up to \$250,000, a prison term not to exceed five years, or both.
7. The mining claims, mill or tunnel sites for which this waiver from payment of the maintenance fees is requested are:

CLAIM OR SITE NAME	BLM RECORDATION SERIAL NUMBER
1. Camelot #1 ✓	AMC 356454
2. " #2	AMC 356554
3. " #3	AMC 356555
4.	
5. Camelot #7	AMC 356566
6. " #8	AMC 356567
7. " #9	AMC 356568
8.	
9.	
10.	

The owner(s) (claimants) of the above mining claims and sites are:

ADVANCED ENERGY & ENVIRONMENTAL SYSTEMS, INC.
(Owner's Name - Please Print)
3499 STRATHFIELD DRIVE
(Street or P.O. Box)
ATLANTA GA 30319
(City) (State) (Zip Code)

Advanced Energy & Environmental Systems, Inc.
BY: Jay E. Stephens, P.A.C.
(Owner's Signature)

(Owner's Name - Please Print)

(Owner's Signature)

(Street or P.O. Box)

(City)

(State)

(Zip Code)

(Owner's Name - Please Print)

(Owner's Signature)

(Street or P.O. Box)

(City)

(State)

(Zip Code)

(Continued on page 2)

ENTERED
SEP 18 2013
BY: AT

RECEIVED
BLM AZ STATE OFFICE
2013 AUG 20 P 3:01
PHOENIX, ARIZONA

(Owner's Name - Please Print)	(Owner's Signature)		
(Street or P.O. Box)	(City)	(State)	(Zip Code)

(Owner's Name - Please Print)	(Owner's Signature)		
(Street or P.O. Box)	(City)	(State)	(Zip Code)

(Owner's Name - Please Print)	(Owner's Signature)		
(Street or P.O. Box)	(City)	(State)	(Zip Code)

(Owner's Name - Please Print)	(Owner's Signature)		
(Street or P.O. Box)	(City)	(State)	(Zip Code)

Title 18 U.S.C. Section 1001 and Title 43 U.S.C. Section 1212 makes it a crime for any person knowingly and willfully to make to any department or agency of the United States any false, fictitious or fraudulent statements or representations as to any matter within its jurisdiction.

INSTRUCTIONS

1. This certification is made under the provisions of §1744 of Title 43 and § 28-28k of Title 30 of the United States Code; and the regulations thereunder (43 CFR Part 3830).
2. The claimant(s) must fill in the dates in paragraph 1 for the beginning and ending of the assessment year for which this waiver is sought.
3. The claimant(s) must fill in the date in paragraph 2 for the beginning of the assessment year for which this waiver is sought.
4. All claim and site names and Bureau of Land Management (BLM) serial numbers must be listed for the mining claims, mill sites, and tunnel sites for which the waiver is sought.
5. All owners of the mining claims, mill sites, and tunnel sites and their addresses must be given.
6. This waiver form must be signed by all the claimants or their designated agent, in original form. If an agent is designated, a notarized designation of agent, signed by all of the claimants with proper address given, must be submitted with this waiver.
7. This form must be filed no later than September 1st for the upcoming assessment year in the BLM State Office where the mining claims or sites are recorded, or the waiver cannot be granted by the BLM. (Example: To obtain a waiver for the assessment year 2012, which begins on September 1, 2011, you must qualify for and file for a waiver no later than September 1, 2011, in the proper BLM State Office.)
8. For all mining claims which require assessment work, you must record an affidavit of labor on or before the December 30th immediately following the filing of this waiver. For all other mining claims or sites waived, you must record a notice of intent to hold on or before the December 30th immediately following the filing of this waiver.
9. Mill and tunnel sites may also be listed upon this waiver and be waived from payment of the maintenance fee. A notice of intent to hold for these sites is required to be filed by the December 30th following the filing of this waiver.

PHOENIX ARIZONA
 2013 AUG 20 P 3:01
 RECEIVED
 BLM AZ STATE OFFICE
 FOR OFFICIAL USE ONLY

When Recorded Return Document to:
ROY E. STEPHENS
3499 Stratfield Dr.
ATLANTA, GA 30319

Check here if this is a change of address.

Telephone: 404-262-0386

E-mail address: RSTEP54332@AOL.COM

AFFIDAVIT OF PERFORMANCE OF ANNUAL WORK

1. State of Arizona, County of Yavapai ss:

2. I (Name) ADVANCED ENERGY ENVIRONMENTAL SYSTEMS, INC. BY:

3. Reside at (Address) _____

3499 STRATFIELD DRIVE

City ATLANTA County DEKALB

RECEIVED
 BLM AZ STATE OFFICE
 2013 AUG 20 P 3 01
 PHOENIX, ARIZONA
 BLM Date Stamp

State GA zip 30319 being duly sworn, depose and say that I am a citizen of the United States, more than eighteen years of age, and that all of the facts set forth in this affidavit, subject to the provisions and penalties of 18 U.S.C. 1001 pertaining to the filing of false, fictitious, or fraudulent statements with the United States, are true and correct according to the best of my knowledge, information and belief.

4. Owner's name and address (if not shown in Items 1-3 above): _____

5. That I am personally acquainted with the mining claim(s). The work and improvements were made by and at the expense of the owner(s) of said claim(s). Said contiguous group of claims, listed on this document, are situated in the

(optional) Mining District: _____ County, Arizona.

Line No.	AMC NUMBER	CLAIM/SITE NAME	COUNTY RECORDER DATA (if available)	TWP	RNG	SEC
1	356454	CAMELOT #1	YAVAPAI, AZ BK 3947 R 293	T8N	R1W	11
2	356554	" #2	ABOVE BK 3959 R 949	T8N	R1W	11
3	356555	" #3	SAME AS ABOVE BK 3959 R 950	T8N	R1W	11
4	356566	" #7	SAME AS ABOVE BK 3961 R 3	T8N	R1W	14
5	356567	" #8	SAME AS ABOVE BK 3961 R 4	T8N	R1W	14
6	356568	" #9	SAME AS ABOVE BK 3961 R 5	T8N	R1W	14

Form: MCF108
 Revised Jan. 2006
 Page 1 of 2

ENTERED
 SEP 04 2013
 BY: AT

RECEIVED
BLM AZ STATE OFFICE
2013 AUG 20 P 3:01
PHOENIX, ARIZONA
BLM
Date:
Stamp:

7					
8					
9					
10					


6. That between the dates starting at 12 o'clock noon on September 1, 20 12 and ending at 12 o'clock noon on September 1, 20 13 at least \$ 3,000.00 dollars worth of work and improvements were done and performed upon said claim(s) or upon one or more of a contiguous group of claims for the benefit of all, wholly or partly outside of a contiguous group of claims for the benefit of all, not including the location work.

7. That the following persons were employed to perform the work and improvements described herein: DAVE BURNS, ROBERT MACELVAIN

8. That the work and improvements performed were: Establishing, markings, studying terrain, sampling, digging and analysing.

9. Dated: 8-17-13 Signature: Roy Stephens Advanced Energy & Environmental Systems
 SUBSCRIBED AND SWORN TO before me, a Notary Public, this 17th day of August 20 13

By: Avis Williams
 Notary Public Avis Williams
 My Commission Expires 8/22/16



Bureau of Land Management
 Arizona State Office
www.az.blm.gov

No. of Claims: 6 x \$10 = \$60.00
 Check No.: 9008 Init. AW
 Receipt No.: 2860702
 For BLM Use Only

Form: MCF108
 Revised Jan. 2006
 Page 2 of 2

Roy Stephens
3499 Stratfield Dr.
Atlanta, GA 30319

CERTIFIED MAIL™




7012 1640 0002 0794 0898



UNITED STATES
POSTAL SERVICE

1000



PHOENIX ARIZONA

713 AUG 20 P 3:01

RECEIVED
BLM AZ STATE OFFICE

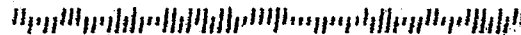
U.S. POSTAGE
PAID
ATLANTA, GA
30341
AUG 17, 13
AMOUNT

\$6.11
00066142-07

U S Dept of Interior
Bureau of Land Management
Arizona State Office
One North Central Ave
Phoenix, Arizona 85004-4427

RETURN RECEIPT
REQUESTED

85004442700



United States Department of the Interior
Bureau of Land Management
 LANDS/RECREATION & PLANNING
 ONE N CENTRAL AVE
 PHOENIX, AZ 85004 -2203
 Phone: 602-417-9200

Receipt

No: 2860702

Transaction #: 2946563	
Date of Transaction: 08/21/2013	
CUSTOMER:	
ADVANCED ENERGY & ENVIRONMENTAL SYSTEMS INC 3499 STRATFIELD DR NE ATLANTA, GA 30319-2530 US	

LINE #	QTY	DESCRIPTION	REMARKS	UNIT PRICE	TOTAL
1	1.00	LOCATABLE MINERALS / MINING CLAIMS-NOT NEW-UNADJUD, ONE AUTH NO. ONLY / MINING CLAIM MONEY RECEIVED CASES: AMC356454/\$60.00	MAINT FEE WAIVER (6) 2014 / POL (6) 2013	- n/a -	60.00
TOTAL:					\$60.00

PAYMENT INFORMATION					
1	AMOUNT:	60.00	POSTMARKED:	08/17/2013	
	TYPE:	CHECK	RECEIVED:	08/20/2013	
	CHECK NO:	9008			
	NAME:	STEPHENS, LOIS M 3499 STRATFIELD DR NE ATLANTA GA 30319-2530 US			

REMARKS

This receipt was generated by the automated BLM Collections and Billing System and is a paper representation of a portion of the official electronic record contained therein.

UNITED STATES
DEPARTMENT OF THE INTERIOR
BUREAU OF LAND MANAGEMENT

MAINTENANCE FEE WAIVER CERTIFICATION

AA

FORM APPROVED
OMB NO. 1004-0114
Expires: August 31, 2013

335

SEE INSTRUCTIONS ON PAGE 2

356554 356566

- This small miner waiver is filed for the assessment year beginning on September 1, 2012 and ending on September 1, 2013.
- The undersigned and all related parties owned ten or fewer mining claims, mill, or tunnel sites located and maintained on Federal lands in the United States of America on September 1, 2012.
- The undersigned have performed the assessment work required by law for each mining claim listed prior to filing this waiver and understand that by filing this form, an affidavit of assessment work must be recorded by the December 30th following the filing of this waiver.
- The undersigned understand that if the assessment work obligation has not yet come due under 30 U.S.C. 28 (for those claims in their first assessment year only), a notice of intent to hold reciting this condition must be recorded by the December 30th following the filing of this waiver.
- The undersigned understand that mill and tunnel sites may also be listed upon this waiver and be waived from payment of the maintenance fee, and that a notice of intent to hold for these sites is required to be recorded by the December 30th immediately following the filing of this waiver.
- The undersigned understand and acknowledge that pursuant to 43 U.S.C. 1212 and 18 U.S.C. 1001, the filing or recording of a false, fictitious, or fraudulent document with the Bureau of Land Management may result in a fine of up to \$250,000, a prison term not to exceed five years, or both.
- The mining claims, mill or tunnel sites for which this waiver from payment of the maintenance fees is requested are:

	CLAIM OR SITE NAME	BLM RECORDATION SERIAL NUMBER
1.	Camelot # 1	AMC 356454
2.	" " # 2	AMC 356554
3.	" " # 3	AMC 356555
4.		
5.	Camelot # 7	AMC 356566
6.	" " # 8	AMC 356567
7.	" " # 9	AMC 356568
8.		
9.		
10.		

The owner(s) (claimants) of the above mining claims and sites are:

ADVANCED ENERGY & ENVIRONMENTAL
 (Owner's Name - Please Print) SYSTEMS, INC
 3499 Stratfield Drive
 (Street or P.O. Box)
 Atlanta, GA 30319
 (City) (State) (Zip Code)

ADVANCED ENERGY & ENVIRONMENTAL
 SYSTEMS, INC.
 BY: Roy E. Stephens, President
 (Owner's Signature)

(Owner's Name - Please Print)

(Owner's Signature)

(Street or P.O. Box)

(City) (State) (Zip Code)

(Owner's Name - Please Print)

(Owner's Signature)

(Street or P.O. Box)

(City) (State) (Zip Code)

RECEIVED
 BLM AZ STATE OFFICE
 2012 AUG 20 A 10:08
 PHOENIX ARIZONA

ENTERED IN COMPUTER

R2 9-13-12

NW
R2

ROY E. STEPHENS
3499 Stratfield Drive
Atlanta, GA 30319

Check here if this is a change of address.

Telephone: 404-762-0386

E-mail address: RStep54332@aol.com

AFFIDAVIT OF PERFORMANCE OF ANNUAL WORK

1. State of Arizona, County of Yavapai ss:
 2. I (Name) ADVANCED ENERGY + ENVIRONMENTAL
SYSTEMS, INC. BY: Roy E. Stephens,
Pres.
 3. Reside at (Address) 3499 Stratfield Drive
 City Atlanta County DeKalb

RECEIVED
 BLM AZ STATE OFFICE
 2012 AUG 20 A 10:08
 PHOENIX, ARIZONA
 BLM
 Date
 Stamp

State GA zip 30319 being duly sworn, depose and say that I am a citizen of the United States, more than eighteen years of age, and that all of the facts set forth in this affidavit, subject to the provisions and penalties of 18 U.S.C. 1001 pertaining to the filing of false, fictitious, or fraudulent statements with the United States, are true and correct according to the best of my knowledge, information and belief.

4. Owner's name and address (If not shown in Items 1-3 above).

5. That I am personally acquainted with the mining claim(s). The work and improvements were made by and at the expense of the owner(s) of said claim(s). Said contiguous group of claims, listed on this document, are situated in the

Columbia (optional) Mining District: Yavapai County, Arizona.

Line No.	AMC NUMBER	CLAIM/SITE NAME	COUNTY RECORDER DATA (If available)	TWP	RNG	SEC
1	356454	Camelot # 1	Yavapai, AZ BK 3949 P. 873	T8N	R1W	11
2	356554	" " # 2	above BK 3949 P. 949	T8N	R1W	11
3	356555	Camelot # 3	same as above BK 3959 P. 450	T8N	R1W	11
4	356566	Camelot # 7	same as above BK 3961 P. 3	T8N	R1W	14
5	356567	Camelot # 8	same as above BK 3961 P. 4	T8N	R1W	14
6	356568	Camelot # 9	same as above BK 3961 P. 5	T8N	R1W	14

RE 9-13-12
 ENTERED IN COMPUTER

RECEIVED
BLM AZ STATE OFFICE
2012 AUG 20 AM 10:08
PHOENIX, ARIZONA
BLM
Date
Stamp

7					
8					
9					
10					


6. That between the dates starting at 12 o'clock noon on September 1, 20 12 and ending at 12 o'clock noon on September 1, 20 13 at least \$ 2,000.00 dollars worth of work and improvements were done and performed upon said claim(s) or upon one or more of a contiguous group of claims for the benefit of all, wholly or partly outside of a contiguous group of claims for the benefit of all, not including the location work.

7. That the following persons were employed to perform the work and improvements described herein: Dave Burns, Robert MacEvain

8. That the work and improvements performed were: Establishing, markings, studying terrain, sampling, digging and analysing

9. Dated: 8-15-12 Signature: [Signature]
 SUBSCRIBED AND SWORN TO before me, a Notary Public, this 15th day of Aug 2012
 HDVA JOHN ENERGY + ENVIRONMENTAL SYSTEMS, I.

By: [Signature]
 Notary Public [Signature]
 My Commission Expires 9-29-2012



Bureau of Land Management
 Arizona State Office
www.az.blm.gov

No. of Claims: 12 : \$ = \$160.00
 Check No.: 8768 Init. AA
 Receipt No.: 26350010
 For BLM Use Only

R Stephens
3499 Stratfield Dr.
Atlanta, Ga 30319

ATLANTA GA 303

15 AUG 2012 PM 11



US Dept of Interior
BLM
one n. Central ave
Phoenix, AZ 85004-2203

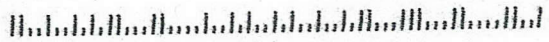
PHOENIX, ARIZONA

2012 AUG 20 A 10:01

RECEIVED
BLM AZ STATE OFFICE

ATTN: affidavit
+
exemption
for 2012-2013

85004442700



United States Department of the Interior
Bureau of Land Management
 LANDS/RECREATION & PLANNING
 ONE N CENTRAL AVE
 PHOENIX, AZ 85004 -2203
 Phone: 602-417-9200

Receipt

No: 2635006

Transaction #: 2715568	
Date of Transaction: 08/20/2012	
CUSTOMER:	
ROY E STEPHENS 3499 STRATFIELD DR NE ATLANTA,GA 30319-2530 US	

LINE #	QTY	DESCRIPTION	REMARKS	UNIT PRICE	TOTAL
1	1.00	LOCATABLE MINERALS / MINING CLAIMS- NOT NEW-UNADJUD, ONE AUTH NO. ONLY / MINING CLAIM MONEY RECEIVED CASES: AMC356454/\$60.00	MAINT FEE WAIVER (6) 2013 / POL (6) 2012	- n/a -	60.00
TOTAL:					\$60.00

PAYMENT INFORMATION			
1	AMOUNT:	60.00	POSTMARKED: N/A
	TYPE:	CHECK	RECEIVED: 08/20/2012
	CHECK NO:	8768	
	NAME:	STEPHENS, ROY E 3499 STRATFIELD DR NE ATLANTA GA 30319-2530 US	

REMARKS

This receipt was generated by the automated BLM Collections and Billing System and is a paper representation of a portion of the official electronic record contained therein.

UNITED STATES DEPARTMENT OF THE INTERIOR
BUREAU OF LAND MANAGEMENT

[Handwritten Signature]

AMC 356566
AMC 356554

FORM APPROVED
OMB NO. 1004-0114
Expires: February 28, 2010

MAINTENANCE FEE WAIVER CERTIFICATION

SEE INSTRUCTIONS ON REVERSE

655 AMC 356454

1. This small miner waiver is filed for the assessment year beginning at noon on September 1, 2011 and ending at noon on September 1, 2012
2. The undersigned and all related parties owned ten or fewer mining claims, mill, or tunnel sites located and maintained on Federal lands in the United States of America on September 1, 2011.
3. The undersigned have performed the assessment work **required by law** for each mining claim listed **prior to filing this waiver** and understand that by filing this form; an affidavit of assessment work **must** be recorded by the December 30th following the filing of this waiver.
4. The undersigned understand that if the assessment work obligation has not yet come due under 30 U.S.C. 28 (for those claims in their first assessment year only); a notice of intent to hold reciting this condition **must** be recorded by the December 30th following the filing of this waiver.
5. The undersigned understand that mill and tunnel sites may also be listed upon this waiver and be waived from payment of the maintenance fee; and that a notice of intent to hold for these sites is required to be recorded by the December 30th immediately following the filing of this waiver.
6. The undersigned understand and acknowledge that pursuant to 43 U.S.C. 1212 and 18 U.S.C. 1001; the filing or recording of a false, fictitious, or fraudulent document with the Bureau of Land Management may result in a fine of up to \$250,000, a prison term not to exceed five years, or both.
7. The mining claims, mill or tunnel sites for which this waiver from payment of the maintenance fees is requested are:

CLAIM OR SITE NAME	BLM RECORDATION SERIAL NUMBER
1. <u>CAMELOT #1</u>	<input checked="" type="checkbox"/> <u>AMC 35,64,54</u>
2. <u>CAMELOT #2</u>	<u>AMC 35,65,54</u>
3. <u>CAMELOT #3</u>	<u>AMC 35,65,55</u>
4.	
5. <u>CAMELOT #7</u>	<u>AMC 35,65,66</u>
6. <u>CAMELOT #8</u>	<u>AMC 35,65,67</u>
7. <u>CAMELOT #9</u>	<u>AMC 35,65,68</u>
8.	
9.	
10.	

The owner(s) (claimants) of the above mining claims and sites are:

ADVANCED ENERGY & ENVIRONMENTAL SYSTEMS, INC. Roy E. Stephens PRES.
(Owner's Name - Please Print) (Owner's Signature)
3499 STRATFIELD DR
(Street or P.O. Box)
ATLANTA GA 30319
(City) (State) (Zip Code)

(Owner's Name - Please Print)

(Street or P.O. Box)

(City) (State) (Zip Code)

(Owner's Name - Please Print)

(Street or P.O. Box)

(City) (State) (Zip Code)

(Owner's Signature)

RECEIVED
 BLM AZ STATE OFFICE
 PHOENIX, ARIZONA
 2011 AUG 31 A 7:39

(Continued on page 2)

ENTERED IN COMPUTER
RE 9-8-11



(Owner's Name - Please Print)	(Owner's Signature)
(Street or P.O. Box)	(City) (State) (Zip Code)
(Owner's Name - Please Print)	(Owner's Signature)
(Street or P.O. Box)	(City) (State) (Zip Code)
(Owner's Name - Please Print)	(Owner's Signature)
(Street or P.O. Box)	(City) (State) (Zip Code)
(Owner's Name - Please Print)	(Owner's Signature)
(Street or P.O. Box)	(City) (State) (Zip Code)

INSTRUCTIONS

1. This certification is made under the provisions of § 1744 of Title 43 and § 28-28k of Title 30 of the United States Code; and the regulations thereunder (43 CFR Part 3830).
2. The claimant(s) **must** fill in the dates in paragraph 1 for the beginning and ending of the assessment year for which this waiver is sought.
3. The claimant(s) **must** fill in the date in paragraph 2 for the beginning of the assessment year for which this waiver is sought.
4. All claim and site names and Bureau of Land Management (BLM) serial numbers **must** be listed for the mining claims, mill sites, and tunnel sites for which the waiver is sought.
5. All owners of the mining claims, mill sites, and tunnel sites and their addresses **must** be given.
6. This waiver form **must** be signed by all the claimants or their designated agent, in original form. If an agent is designated, a notarized designation of agent, signed by all of the claimants with proper address given, **must** be submitted with this waiver.
7. This form **must** be filed no later than September 1st for the upcoming assessment year in the BLM State Office where the mining claims or sites are recorded, or the waiver cannot be granted by the BLM. (Example: to obtain a waiver for the assessment year 2000, which begins at noon on September 1, 1999, you **must** qualify for and file for a waiver no later than September 1, 1999, in the proper BLM State Office).
8. For all mining claims which require assessment work, you **must** record an affidavit of labor on or before the December 30th immediately following the filing of this waiver. For all other mining claims or sites waived, you **must** record a notice of intent to hold on or before the December 30th immediately following the filing of this waiver.
9. Mill and tunnel sites may also be listed upon this waiver and be waived from payment of the maintenance fee. A notice of intent to hold for these sites is required to be filed by the December 30th following the filing of this waiver.

NOTICE/BURDEN HOURS STATEMENT

The Privacy Act of 1974, *as amended*, and the regulation in 43 CFR 2.48(d) provide that you be furnished the following information in connection with the information required by this certification of waiver from rental fees.

AUTHORITY: 30 U.S.C. 28-28k; 43 U.S.C. 1201, 1457, 1740, and 1744; and 43 CFR 3830.

PRINCIPLE PURPOSE: This information is to be used to verify that the owner(s) (claimants) of a mining claim has complied with 30 U.S.C. 28f and is entitled to perform assessment work in lieu of paying the maintenance fee for the mining claims listed on this form.

ROUTINE USE: (1) Adjudication of the claimant(s) certification of waiver from paying the maintenance fee otherwise required by 30 U.S.C. 28f. (2) Disclosure may be made to appropriate Federal agencies when location is made within the agency's geographic area of responsibility. (3) Information from the record and/or the record will be transferred to the appropriate Federal, State, or local agency, or a member of the public in response to a specific request for pertinent information. (4) Information may also be provided to the Department of Justice or in a proceeding before a court or adjudicative body; or to Federal, State, local or foreign agencies when needed for enforcement of civil or criminal codes or applicable regulations concerning title rights upon the public land.

EFFECT OF NOT PROVIDING INFORMATION: Disclosure of this information is required by 30 U.S.C. 28f and 43 CFR Part 3830 for those qualified claimants wishing to take the small miner waiver allowed. Failure to supply the information required in this form to support the claimants certification of waiver from payment of the otherwise required maintenance fees will result in the waiver being disallowed and the mining claims subject to forfeiture by BLM under 30 U.S.C. 28i.

The Paperwork Reduction Act of 1995 requires us to inform you that:

This information is being collected to allow the BLM to determine if you qualify for a waiver from the payment of \$100 per mining claim or site maintenance fee established in 30 U.S.C. 28f and the implementing regulations at 43 CFR 3830. A response to this request is required in accordance with the statute to obtain your benefit.

BLM would like you to know that you do not have to respond to this, or any other, Federal agency-sponsored information collection unless it displays a currently valid OMB control number.

Public reporting burden for this form is estimated to average 20 minutes (.33 hours) per response, including time to review instructions, gathering and maintaining data, and completing and reviewing the form. Direct comments regarding this burden estimate, or any other aspect of this form, to the U.S. Department of the Interior, Bureau of Land Management, (1004-0114) Bureau Information Collection Clearance Officer (AWO-6385) Mail Stop 401 LS, 1849 C St., N.W., Washington, D.C. 20240.

FOR OFFICIAL USE ONLY

RECEIVED
BLM STATE OFFICE
SEP 31 A 7:39
TUCSON, ARIZONA

When Recorded Return Document to:

ROY E. STEPHENS
3499 STRATFIELD DR.
ATLANTA, GA 30319

Check here is this is a change of address.

Telephone: (404) 262-0386

E-mail address: RStep54332@aol.com

AFFIDAVIT OF PERFORMANCE OF ANNUAL WORK

1. State of Arizona, County of Yavapai ss:
2. I (Name) Advanced Energy Systems, Inc
By: Roy E Stephens, PRES.
3. Reside at (Address) _____
3499 STRATFIELD DR
City ATLANTA County DEKALB

RECEIVED
BLM AZ STATE OFFICE
2011 AUG 31 A 7:38
PHOENIX, ARIZONA
BLM
Date
Stamp

State GA Zip 30319 being duly sworn, depose and say that I am a citizen of the United States, more than eighteen years of age, and that all of the facts set forth in this affidavit, subject to the provisions and penalties of 18 U.S.C. 1001 pertaining to the filing of false, fictitious, or fraudulent statements with the United States, are true and correct according to the best of my knowledge, information and belief.

4. Owner's name and address (If not shown in Items 1-3 above) _____

5. That I am personally acquainted with the mining claim(s). The work and improvements were made by and at the expense of the owner(s) of said claim(s). Said contiguous group of claims, listed on this document, are situated in the

(optional) Mining District; Yavapai County, Arizona.

Line No.	AMC NUMBER	CLAIM/SITE NAME	COUNTY RECORDER DATA (If available)	TWP	RNG	SEC
1	356454	CAMELOT #1	YAVAPAI, AZ BK 3949 P. 373	T8N	R. 2	11
2	356554	" " #2	SAME AS ABOVE BK 3959 P. 949	T8N	R. 2	11
3	356555	" " #3	SAME AS ABOVE BK 3959 P. 950	T8N	R. 2	11
4	356566	" " #7	SAME AS ABOVE BK 3961 P. 3	T8N	R. 2	14
5	356567	" " #8	SAME AS ABOVE BK 3961 P. 4	T8N	R. 2	14
6	356568	" " #9	SAME AS ABOVE BK 3961 P. 5	T8N	R. 2	14

ENTERED IN COMPUTER
RE 9-8-11

RECEIVED
 BLM AZ STATE OFFICE
 2011 AUG 31 A 7 38
 PHOENIX, ARIZONA
 BLM
 Date
 Stamp

7						
8						
9						
10						

6. That between the dates starting at 12 o'clock noon on September 1, 20 11 and ending at 12 o'clock noon on September 1, 20 12 at least \$ 2,050.00 dollars worth of work and improvements were done and performed upon said claim(s) or upon one or more of a contiguous group of claims for the benefit of all, wholly or partly outside of a contiguous group of claims for the benefit of all, not including the location work.

7. That the following persons were employed to perform the work and improvements described herein: _____
DAVE BURNS & ROBERT MCELVAIN

8. That the work and improvements performed were: _____
Establishing markings, studying terrain, sampling, digging, & analyzing Roy & Steps

9. Dated: 8-9-11 Signature: _____


SUBSCRIBED AND SWORN TO before me, a Notary Public, this 9th day of August 20 11

By: ROY E STEPHENS

Notary Public Katerina Waddell

My Commission Expires July 28 2012

Bureau of Land Management
 Arizona State Office
www.az.blm.gov



No. of Claims: 60 x \$10 = 600
 Check No.: 8497 Init. VMC
 Receipt No.: 2421248
 For BLM Use Only


Roy E. Stephens
3499 Stratfield Dr.
Atlanta, Ga 30319

RECEIVED
PLM AZ STATE OFFICE

2011 AUG 30 P 12:27

PHOENIX, ARIZONA

CERTIFIED MAIL™




7010 2780 0001 9448 3961



UNITED STATES
POSTAL SERVICE

1000



85004

U.S. POSTAGE
PAID
ATLANTA, GA
30341
AUG 25, 11
AMOUNT

\$3.29

00050253-07

Bureau of Land Management
Arizona State Office
one North Central Avenue
Suite 800
Phoenix, AZ 85004-4427

0500484427



United States Department of the Interior

Bureau of Land Management

LANDS/RECREATION & PLANNING

ONE N CENTRAL AVE

PHOENIX, AZ 85004 -2203

Phone: 602-417-9200

Receipt

No:

2421248

Transaction #: 2496689	
Date of Transaction: 08/31/2011	
CUSTOMER:	
ROY E STEPHENS 3499 STRATFIELD DR NE ATLANTA,GA 30319-2530 US	

LINE #	QTY	DESCRIPTION	REMARKS	UNIT PRICE	TOTAL
1	1.00	LOCATABLE MINERALS / MINING CLAIMS-NOT NEW-UNADJUD,ONE AUTH NO. ONLY / MINING CLAIM MONEY RECEIVED CASES: AMC356454/\$60.00	POL 2011/6 WAV	- n/a -	60.00
TOTAL:					\$60.00

PAYMENT INFORMATION					
1	AMOUNT:	60.00	POSTMARKED:	08/25/2011	
	TYPE:	CHECK	RECEIVED:	08/31/2011	
	CHECK NO:	8497			
	NAME:	STEPHENS, ROY E 3499 STRATFIELD DR NE ATLANTA GA 30319-2530 US			

REMARKS

This receipt was generated by the automated BLM Collections and Billing System and is a paper representation of a portion of the official electronic record contained therein.

UNITED STATES DEPARTMENT OF THE INTERIOR
BUREAU OF LAND MANAGEMENT

Amc 356454 (525)

356554

356566

[Handwritten Signature]

MAINTENANCE FEE WAIVER CERTIFICATION

FORM APPROVED
OMB NO. 1004-0114
Expires: February 28, 2010

SEE INSTRUCTIONS ON REVERSE

- This small miner waiver is filed for the assessment year beginning at noon on September 1, 2009 and ending at noon on September 1, 2010
- The undersigned and all related parties owned ten or fewer mining claims, mill, or tunnel sites located and maintained on Federal lands in the United States of America on September 1, 2009.
- The undersigned have performed the assessment work **required by law** for each mining claim listed **prior to filing this waiver** and understand that by filing this form; an affidavit of assessment work **must** be recorded by the December 30th following the filing of this waiver.
- The undersigned understand that if the assessment work obligation has not yet come due under 30 U.S.C. 28 (for those claims in their first assessment year only); a notice of intent to hold reciting this condition **must** be recorded by the December 30th following the filing of this waiver.
- The undersigned understand that mill and tunnel sites may also be listed upon this waiver and be waived from payment of the maintenance fee; and that a notice of intent to hold for these sites is required to be recorded by the December 30th immediately following the filing of this waiver.
- The undersigned understand and acknowledge that pursuant to 43 U.S.C. 1212 and 18 U.S.C. 1001; the filing or recording of a false, fictitious, or fraudulent document with the Bureau of Land Management may result in a fine of up to \$250,000, a prison term not to exceed five years, or both.
- The mining claims, mill or tunnel sites for which this waiver from payment of the maintenance fees is requested are:

CLAIM OR SITE NAME	BLM RECORDATION SERIAL NUMBER
1. ✓ Camelot # 1	AMC 356454 ✓
2. ✓ Camelot # 2	AMC 356554 ✓
3. ✓ Camelot # 3	AMC 356555
4.	
5. ✓ Camelot # 7	AMC 356566 ✓
6. ✓ Camelot # 8	AMC 356567
7. ✓ Camelot # 9	AMC 356568
8.	
9.	
10.	

The owner(s) (claimants) of the above mining claims and sites are:

✓ Advanced Energy & Environmental Systems, Inc
(Owner's Name - Please Print)
3499 Stratfield Drive
(Street or P.O. Box)
Atlanta, GA 30319
(City) (State) (Zip Code)

Advanced Energy & Environmental Systems, Inc
(Owner's Signature) *[Signature]*

(Owner's Name - Please Print)

(Street or P.O. Box)

(City) (State) (Zip Code)

(Owner's Name - Please Print)

(Street or P.O. Box)

(City) (State) (Zip Code)

(Owner's Signature)

RECEIVED
BLM AZ STATE OFFICE
2009 AUG 24
ENTERED
SEP 28 2009
P11011X, ARIZONA

(Owner's Name - Please Print)	(Owner's Signature)		
(Street or P.O. Box)	(City)	(State)	(Zip Code)
(Owner's Name - Please Print)	(Owner's Signature)		
(Street or P.O. Box)	(City)	(State)	(Zip Code)
(Owner's Name - Please Print)	(Owner's Signature)		
(Street or P.O. Box)	(City)	(State)	(Zip Code)
(Owner's Name - Please Print)	(Owner's Signature)		
(Street or P.O. Box)	(City)	(State)	(Zip Code)

INSTRUCTIONS

- | | |
|--|--|
| <ol style="list-style-type: none"> 1. This certification is made under the provisions of § 1744 of Title 43 and § 28-28k of Title 30 of the United States Code; and the regulations thereunder (43 CFR Part 3830). 2. The claimant(s) must fill in the dates in paragraph 1 for the beginning and ending of the assessment year for which this waiver is sought. 3. The claimant(s) must fill in the date in paragraph 2 for the beginning of the assessment year for which this waiver is sought. 4. All claim and site names and Bureau of Land Management (BLM) serial numbers must be listed for the mining claims, mill sites, and tunnel sites for which the waiver is sought. 5. All owners of the mining claims, mill sites, and tunnel sites and their addresses must be given. 6. This waiver form must be signed by all the claimants or their designated agent, in original form. If an agent is designated, a notarized designation of agent, signed by all of the claimants with proper address given, must be submitted with this waiver. | <ol style="list-style-type: none"> 7. This form must be filed no later than September 1st for the upcoming assessment year in the BLM State Office where the mining claims or sites are recorded, or the waiver cannot be granted by the BLM. (Example: to obtain a waiver for the assessment year 2000, which begins at noon on September 1, 1999, you must qualify for and file for a waiver no later than September 1, 1999, in the proper BLM State Office). 8. For all mining claims which require assessment work, you must record an affidavit of labor on or before the December 30th immediately following the filing of this waiver. For all other mining claims or sites waived, you must record a notice of intent to hold on or before the December 30th immediately following the filing of this waiver. 9. Mill and tunnel sites may also be listed upon this waiver and be waived from payment of the maintenance fee. A notice of intent to hold for these sites is required to be filed by the December 30th following the filing of this waiver. |
|--|--|

NOTICE/BURDEN HOURS STATEMENT

The Privacy Act of 1974, *as amended*, and the regulation in 43 CFR 2.48(d) provide that you be furnished the following information in connection with the information required by this certification of waiver from rental fees.

AUTHORITY: 30 U.S.C. 28-28k; 43 U.S.C. 1201, 1457, 1740, and 1744; and 43 CFR 3830.

PRINCIPLE PURPOSE: This information is to be used to verify that the owner(s) (claimants) of a mining claim has complied with 30 U.S.C. 28f and is entitled to perform assessment work in lieu of paying the maintenance fee for the mining claims listed on this form.

ROUTINE USE: (1) Adjudication of the claimant(s) certification of waiver from paying the maintenance fee otherwise required by 30 U.S.C. 28f. (2) Disclosure may be made to appropriate Federal agencies when location is made within the agency's geographic area of responsibility. (3) Information from the record and/or the record will be transferred to the appropriate Federal, State, or local agency, or a member of the public in response to a specific request for pertinent information. (4) Information may also be provided to the Department of Justice or in a proceeding before a court or adjudicative body; or to Federal, State, local or foreign agencies when needed for enforcement of civil or criminal codes or applicable regulations concerning title rights upon the public land.

EFFECT OF NOT PROVIDING INFORMATION: Disclosure of this information is required by 30 U.S.C. 28f and 43 CFR Part 3830 for those qualified claimants wishing to take the small miner waiver allowed. Failure to supply the information required in this form to support the claimants certification of waiver from payment of the otherwise required maintenance fees will result in the waiver being disallowed and the mining claims subject to forfeiture by BLM under 30 U.S.C. 28i.

The Paperwork Reduction Act of 1995 requires us to inform you that:

This information is being collected to allow the BLM to determine if you qualify for a waiver from the payment of \$100 per mining claim or site maintenance fee established in 30 U.S.C. 28f and the implementing regulations at 43 CFR 3830. A response to this request is required in accordance with the statute to obtain your benefit.

BLM would like you to know that you do not have to respond to this, or any other, Federal agency-sponsored information collection unless it displays a currently valid OMB control number.

Public reporting burden for this form is estimated to average 20 minutes (.33 hours) per response, including time to review instructions, gathering and maintaining data, and completing and reviewing the form. Direct comments regarding this burden estimate, or any other aspect of this form, to the U.S. Department of the Interior, Bureau of Land Management, (1004-0114) Bureau Information Collection Clearance Officer (WO-630), Mail Stop 401 LS, 1849 C St., N.W., Washington, D.C. 20240.

FOR OFFICIAL USE ONLY

When Recorded Return Document to:

Roy E. Stephens
3499 Stratfield Drive
Atlanta, GA 30319

Check here is this is a change of address.

Telephone: 404-262-0386

E-mail address: RStep54332@AOL.com

AFFIDAVIT OF PERFORMANCE OF ANNUAL WORK

1. State of Arizona, County of Yavapai ss:

2. I (Name) Roy E. Stephens

3. Reside at (Address) _____

3499 Stratfield Drive

City Atlanta County DeKalb

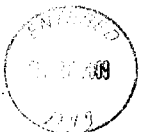
RECEIVED
BLM AZ STATE OFFICE
2009 AUG 24 A 8:02
PHOENIX, ARIZONA
BLM
Date
Stamp

State GA Zip 30319 being duly sworn, depose and say that I am a citizen of the United States, more than eighteen years of age, and that all of the facts set forth in this affidavit, subject to the provisions and penalties of 18 U.S.C. 1001 pertaining to the filing of false, fictitious, or fraudulent statements with the United States, are true and correct according to the best of my knowledge, information and belief.

4. Owner's name and address (If not shown in Items 1-3 above). Advanced Energy & Environmental Systems, Inc. 3499 Stratfield Dr. Atlanta, GA 30319

5. That I am personally acquainted with the mining claim(s). The work and improvements were made by and at the expense of the owner(s) of said claim(s). Said contiguous group of claims, listed on this document, are situated in the Columbia (optional) Mining District; Yavapai County, Arizona.

Line No.	AMC NUMBER	CLAIM/SITE NAME	COUNTY RECORDER DATA (If available)	TWP	RNG	SEC
1	AMC 356454	Camelot # 1	Yavapai 3449 P 872		R/W	11
2	AMC 356554	Camelot # 2	Yavapai 3959 P 9		R/W	11
3	AMC 356555	Camelot # 3	Yavapai 3959 P 30		R/W	11
4						
5						
6						



BLM
Date
Stamp

7						
8						
9						
10						

6. That between the dates starting at 12 o'clock noon on September 1, 20 08 and ending at 12 o'clock noon on September 1, 20 09 at least \$ 2,500.00 dollars worth of work and improvements were done and performed upon said claim(s) or upon one or more of a contiguous group of claims for the benefit of all, wholly or partly outside of a contiguous group of claims for the benefit of all, not including the location work.

7. That the following persons were employed to perform the work and improvements described herein: _____

Robert Mac Elrain, Dave Burns, Plasma Chem, Inc

8. That the work and improvements performed were: Establishing markings, studying terrain, sampling, digging, establishing roads, photography and analyzing samples

9. Dated: 8-15-09 Signature: Ray E. Stephens, president Adm. Engr. & Envir. Systems, Inc


SUBSCRIBED AND SWORN TO before me, a Notary Public, this 17th day of August 2009

By: [Signature]

Notary Public Dan

My Commission Expires 19 2013

Bureau of Land Management
Arizona State Office
www.az.blm.gov



No. of Claims: 3 x \$10 = 30
 Check No.: 3931 Init. PMC
 Receipt No.: 1987994
 For BLM Use Only

When Recorded Return Document to:

Troy E. Stephens
3499 Stratfield Drive
Atlanta GA 30319

Check here is this is a change of address.

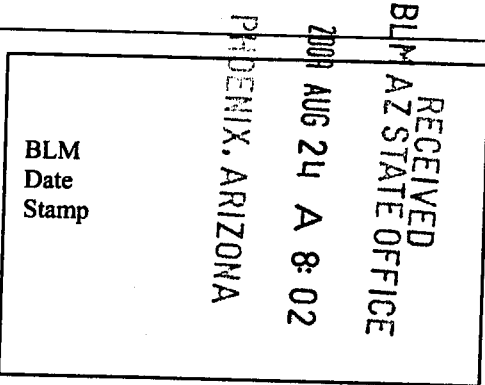
Telephone: (404) 262-0386

E-mail address: RStep54332@aol.com

AFFIDAVIT OF PERFORMANCE OF ANNUAL WORK

- 1. State of Arizona, County of Yavapai ss:
- 2. I (Name) Roy E. Stephens
- 3. Reside at (Address) 3499 Stratfield Dr.

City Atlanta County DeKalb



State GA Zip 30319 being duly sworn, depose and say that I am a citizen of the United States, more than eighteen years of age, and that all of the facts set forth in this affidavit, subject to the provisions and penalties of 18 U.S.C. 1001 pertaining to the filing of false, fictitious, or fraudulent statements with the United States, are true and correct according to the best of my knowledge, information and belief.

4. Owner's name and address (if not shown in Items 1-3 above). Advanced Energy & Environmental Systems, Inc 3499 Stratfield Drive, Atlanta GA 30319

5. That I am personally acquainted with the mining claim(s). The work and improvements were made by and at the expense of the owner(s) of said claim(s). Said contiguous group of claims, listed on this document, are situated in the

Columbia (optional) Mining District; Yavapai County, Arizona.

Line No.	AMO NUMBER	CLAIM/SITE NAME	COUNTY RECORDER DATA (if available)	TWP	RNG	SEC
1	35, 65, 66	Camelot # 7	Yavapai 3961 P 3	T8N	R/W	14
2	35, 65, 67	Camelot # 8	Yavapai 3961 P 4	T8N	R/W	14
3	35, 65, 68	Camelot # 9	Yavapai 3961 P 5	T8N	R/W	14
4						
5						
6						



BLM
Date
Stamp

7						
8						
9						
10						

6. That between the dates starting at 12 o'clock noon on September 1, 2008 and ending at 12 o'clock noon on September 1, 2009 at least \$ 2,500.00 dollars worth of work and improvements were done and performed upon said claim(s) or upon one or more of a contiguous group of claims for the benefit of all, wholly or partly outside of a contiguous group of claims for the benefit of all, not including the location work.

7. That the following persons were employed to perform the work and improvements described herein: _____

Robert MacElrain, Dave Burns, Plasmachem, Inc.

8. That the work and improvements performed were: Establishing markings, studying terrain, sampling, digging, establishing roads, photographing and analysing samples

9. Dated: 8-15-09 Signature: Ray E. Stephens


SUBSCRIBED AND SWORN TO before me, a Notary Public, this 17th day of August 2009

By: _____

Notary Public Anna Das

My Commission Expires July 19 2013

Bureau of Land Management
Arizona State Office
www.az.blm.gov



No. of Claims: 3 x \$10 = 30
Check No.: 7971 Init. VMC
Receipt No.: 1987994
For BLM Use Only

United States Department of the Interior

Bureau of Land Management
 BUSINESS & SUPPORT SVCS DIV
 ONE N CENTRAL AVE SUITE 800
 PHOENIX, AZ 85004 -4427
 Phone: (602) 417-9200

Receipt

No:

1987994

Transaction #: 2052170	
Date of Transaction: 08/26/2009	
CUSTOMER:	ROY E STEPHENS 3499 STRATFIELD DR NE ATLANTA,GA 30319-2530 US

LINE #	QTY	DESCRIPTION	REMARKS	UNIT PRICE	TOTAL
1	1.00	LOCATABLE MINERALS / MINING CLAIMS-NOT NEW-UNADJUD,ONE AUTH NO. ONLY / MINING CLAIM MONEY RECEIVED CASES: AMC356454/\$60.00	POL 2009/6 WAV	- n/a -	60.00
TOTAL:					\$60.00

PAYMENT INFORMATION					
1	AMOUNT:	60.00	POSTMARKED:	08/18/2009	
	TYPE:	CHECK	RECEIVED:	08/24/2009	
	CHECK NO:	7971			
	NAME:	STEPHENS, LOIS M 3499 STRATFIELD DR NE ATLANTA GA 30319-2530 US			

REMARKS

This receipt was generated by the automated BLM Collections and Billing System and is a paper representation of a portion of the official electronic record contained therein.

UNITED STATES
DEPARTMENT OF THE INTERIOR
BUREAU OF LAND MANAGEMENT

MAINTENANCE FEE WAIVER CERTIFICATION

JMC

FORM APPROVED
OMB NO. 1004-0114

Expires: February 28, 2010

SEE INSTRUCTIONS ON PAGE 2

AMC 356454
AMC 356554 **(246)**

- This small miner waiver is filed for the assessment year beginning at noon on September 1, 08 and ending at noon on September 1, 09.
- The undersigned and all related parties owned ten or fewer mining claims, mill, or tunnel sites located and maintained on Federal lands in the United States of America on September 1, 08.
- The undersigned have performed the assessment work required by law for each mining claim listed prior to filing this waiver and understand that by filing this form; an affidavit of assessment work must be recorded by the December 30th following the filing of this waiver.
- The undersigned understand that if the assessment work obligation has not yet come due under 30 U.S.C. 28 (for those claims in their first assessment year only); a notice of intent to hold reciting this condition must be recorded by the December 30th following the filing of this waiver.
- The undersigned understand that mill and tunnel sites may also be listed upon this waiver and be waived from payment of the maintenance fee; and that a notice of intent to hold for these sites is required to be recorded by the December 30th immediately following the filing of this waiver.
- The undersigned understand and acknowledge that pursuant to 43 U.S.C. 1212 and 18 U.S.C. 1001, the filing or recording of a false, fictitious, or fraudulent document with the Bureau of Land Management may result in a fine of up to \$250,000, a prison term not to exceed five years, or both.
- The mining claims, mill or tunnel sites for which this waiver from payment of the maintenance fees is requested are:

CLAIM OR SITE NAME	BLM RECORDATION SERIAL NUMBER
1. <i>Camelot #1</i>	<i>AMC 356454</i>
2. <i>Camelot #2</i>	<i>AMC 356554</i>
3. <i>Camelot #3</i>	<i>AMC 356555</i>
4.	
5.	
6.	
7.	
8.	
9.	
10.	

The owner(s) (claimants) of the above mining claims and sites are:

ADVANCED Energy + Environmental Systems, Inc BY: *Roy E. Stephens, President*
(Owner's Name - Please Print) (Owner's Signature)

3499 Stratfield Drive
(Street or P.O. Box)

Atlanta GA 30319
(City) (State) (Zip Code)

(Owner's Name - Please Print)

(Owner's Signature)

(Street or P.O. Box)

(City) (State) (Zip Code)

(Owner's Name - Please Print)

(Owner's Signature)

(Street or P.O. Box)

(City) (State) (Zip Code)

RECEIVED
B.L.M. AZ STATE OFFICE
2008 AUG 14 A 7:25
PHOENIX, ARIZONA

RE 9/16/08

UNITED STATES
DEPARTMENT OF THE INTERIOR
BUREAU OF LAND MANAGEMENT

AMC

MAINTENANCE FEE WAIVER CERTIFICATION

FORM APPROVED
OMB NO. 1004-0114
Expires: February 28, 2010

SEE INSTRUCTIONS ON PAGE 2

AMC 356566

247

1. This small miner waiver is filed for the assessment year beginning at noon on September 1, 08 and ending at noon on September 1, 09.
2. The undersigned and all related parties owned ten or fewer mining claims, mill, or tunnel sites located and maintained on Federal lands in the United States of America on September 1, 08.
3. The undersigned have performed the assessment work required by law for each mining claim listed prior to filing this waiver and understand that by filing this form; an affidavit of assessment work must be recorded by the December 30th following the filing of this waiver.
4. The undersigned understand that if the assessment work obligation has not yet come due under 30 U.S.C. 28 (for those claims in their first assessment year only); a notice of intent to hold reciting this condition must be recorded by the December 30th following the filing of this waiver.
5. The undersigned understand that mill and tunnel sites may also be listed upon this waiver and be waived from payment of the maintenance fee; and that a notice of intent to hold for these sites is required to be recorded by the December 30th immediately following the filing of this waiver.
6. The undersigned understand and acknowledge that pursuant to 43 U.S.C. 1212 and 18 U.S.C. 1001; the filing or recording of a false, fictitious, or fraudulent document with the Bureau of Land Management may result in a fine of up to \$250,000, a prison term not to exceed five years, or both.
7. The mining claims, mill or tunnel sites for which this waiver from payment of the maintenance fees is requested are:

CLAIM OR SITE NAME	BLM RECORDATION SERIAL NUMBER
1. Camelot # 7	AMC 356566
2. Camelot # 8	AMC 356567
3. Camelot # 9	AMC 356568
4.	
5.	
6.	
7.	
8.	
9.	
10.	

The owner(s) (claimants) of the above mining claims and sites are:

Advanced Energy + Environmental Systems, Inc.
(Owner's Name - Please Print)

Adv. Eng. + Env. Sys. Inc.
By: *Roy E. Stephens, Pres.*
(Owner's Signature)

3499 Stratfield Dr.
(Street or P.O. Box)

Atlanta GA 30319
(City) (State) (Zip Code)

(Owner's Name - Please Print)

(Owner's Signature)

(Street or P.O. Box)

(City) (State) (Zip Code)

(Owner's Name - Please Print)

(Owner's Signature)

(Street or P.O. Box)

(City) (State) (Zip Code)

RECEIVED
B.L.M. AZ STATE OFFICE
2008 AUG 14 A 7:25
PHOENIX, ARIZONA

(Owner's Name - Please Print)

(Owner's Signature)

(Street or P.O. Box)

(City) (State) (Zip Code)

(Owner's Name - Please Print)

(Owner's Signature)

(Street or P.O. Box)

(City) (State) (Zip Code)

(Owner's Name - Please Print)

(Owner's Signature)

(Street or P.O. Box)

(City) (State) (Zip Code)

(Owner's Name - Please Print)

(Owner's Signature)

(Street or P.O. Box)

(City) (State) (Zip Code)

Title 18 U.S.C. Section 1001 and Title 43 U.S.C. Section 1212 makes it a crime for any person knowingly and willfully to make to any department or agency of the United States any false, fictitious or fraudulent statements or representations as to any matter within its jurisdiction.

INSTRUCTIONS

1. This certification is made under the provisions of §1744 of Title 43 and § 28-28k of Title 30 of the United States Code; and the regulations thereunder (43 CFR Part 3830).
2. The claimant(s) must fill in the dates in paragraph 1 for the beginning and ending of the assessment year for which this waiver is sought.
3. The claimant(s) must fill in the date in paragraph 2 for the beginning of the assessment year for which this waiver is sought.
4. All claim and site names and Bureau of Land Management (BLM) serial numbers must be listed for the mining claims, mill sites, and tunnel sites for which the waiver is sought.
5. All owners of the mining claims, mill sites, and tunnel sites and their addresses must be given.
6. This waiver form must be signed by all the claimants or their designated agent, in original form. If an agent is designated, a notarized designation of agent, signed by all of the claimants with proper address given, must be submitted with this waiver.
7. This form must be filed no later than September 1st for the upcoming assessment year in the BLM State Office where the mining claims or sites are recorded, or the waiver cannot be granted by the BLM. (Example: to obtain a waiver for the assessment year 2000, which begins at noon on September 1, 1999, you must qualify for and file for a waiver no later than September 1, 1999, in the proper BLM State Office).
8. For all mining claims which require assessment work, you must record an affidavit of labor on or before the December 30th immediately following the filing of this waiver. For all other mining claims or sites waived, you must record a notice of intent to hold on or before the December 30th immediately following the filing of this waiver.
9. Mill and tunnel sites may also be listed upon this waiver and be waived from payment of the maintenance fee. A notice of intent to hold for these sites is required to be filed by the December 30th following the filing of this waiver.

PHOENIX, ARIZONA
2008 AUG 14 A 7:25
RECEIVED
BLM STATE OFFICE
FOR OFFICIAL USE ONLY

When Recorded Return Document to:
ROY E. STEPHENS
3499 Stratfield DR.
ATLANTA, GA 30319

Check here is this is a change of address.

Telephone: 404-262-6386

E-mail address: Rstep54332@aol.com

AFFIDAVIT OF PERFORMANCE OF ANNUAL WORK

1. State of Arizona, County of YAVAPAI ss:

2. I (Name) ROY E. STEPHENS

3. Reside at (Address) 3499 Stratfield Drive

City Atlanta County DeKalb

RECEIVED
 B.L.M. AZ STATE OFFICE
 2008 AUG 14 A 7:25
 PHOENIX, ARIZONA
 BLM
 Date
 Stamp

State GA Zip 30319 being duly sworn, depose and say that I am a citizen of the United States, more than eighteen years of age, and that all of the facts set forth in this affidavit, subject to the provisions and penalties of 18 U.S.C. 1001 pertaining to the filing of false, fictitious, or fraudulent statements with the United States, are true and correct according to the best of my knowledge, information and belief.

4. Owner's name and address (If not shown in Items 1-3 above). Advanced Energy & Environmental Systems, Inc. 3499 Stratfield Dr. Atlanta, GA 30319

5. That I am personally acquainted with the mining claim(s). The work and improvements were made by and at the expense of the owner(s) of said claim(s). Said contiguous group of claims, listed on this document, are situated in the Columbia (optional) Mining District; Yavapai County, Arizona.

Line No.	AMC NUMBER	CLAIM/SITE NAME	COUNTY RECORDER DATA (If available)	TWP	RNG	SEC
1	356454	Camelot # 1	Yavapai BK 3949 pg 873	T8N	R1W	11
2	356554	Camelot # 2	Yavapai BK 3959 pg 949	T8N	R1W	11
3	356555	Camelot # 3	Yavapai BK 3959 pg 950	T8N	R1W	11
4						
5						
6						

AFFIDAVIT OF PERFORMANCE OF ANNUAL WORK - page 2

RECEIVED
B. L. M. AZ STATE OFFICE

2008 AUG 14 A 7:25
PHOENIX, ARIZONA

BLM
Date
Stamp

7					
8					
9					
10					

6. That between the dates starting at 12 o'clock noon on September 1, 20 08 and ending at 12 o'clock noon on September 1, 20 09 at least \$ 2,250.00 dollars worth of work and improvements were done and performed upon said claim(s) or upon one or more of a contiguous group of claims for the benefit of all, wholly or partly outside of a contiguous group of claims for the benefit of all, not including the location work.


7. That the following persons were employed to perform the work and improvements described herein: _____
Pave Burns, Robert MacElrain, Plasma Chem, Inc, Roy E Stephens

8. That the work and improvements performed were: Establishing markings, studying terrain, sampling, digging, photographing and analyzing samples.

9. Dated: 8-11-08 Signature: Roy E Stephens President of adv. Eng. & Environmental, Inc.

SUBSCRIBED AND SWORN TO before me, a Notary Public, this 11 day of August, 20 08

By: Vijeta Agrawal
 Notary Public Vijeta Agrawal
 My Commission Expires Jan, 16, 2012



Bureau of Land Management
 Arizona State Office
www.az.blm.gov

No. of Claims: 3 x \$10 = 30
 Check No.: 4437 Init. FMC
 Receipt No.: 1761729
 For BLM Use Only

Form: MCF108
 Revised Jan. 2006
 Page 2 of 2

When Recorded Return Document to:
ROY E. STEPHENS
3499 STRATFIELD DR.
ATLANTA, GA 30319

Check here if this is a change of address.
 Telephone: 404-262-6386
 E-mail address: Rstep54332@aol.com

AFFIDAVIT OF PERFORMANCE OF ANNUAL WORK

1. State of Arizona, County of YAVAPAI ss:
 2. I (Name) ROY E STEPHENS
 3. Reside at (Address) 3499 STRATFIELD DR
 City ATLANTA County DEKALB

RECEIVED
 BLM, AZ STATE OFFICE
 2008 AUG 14 A 7:25
 PHOENIX, ARIZONA
 BLM
 Date
 Stamp

State GA Zip 30319 being duly sworn, depose and say that I am a citizen of the United States, more than eighteen years of age, and that all of the facts set forth in this affidavit, subject to the provisions and penalties of 18 U.S.C. 1001 pertaining to the filing of false, fictitious, or fraudulent statements with the United States, are true and correct according to the best of my knowledge, information and belief.

4. Owner's name and address (if not shown in Items 1-3 above), Advanced Energy + Environmental Systems, Inc. 3499 Stratfield Dr. Atlanta, Ga 30319

5. That I am personally acquainted with the mining claim(s). The work and improvements were made by and at the expense of the owner(s) of said claim(s). Said contiguous group of claims, listed on this document, are situated in the Columbia (optional) Mining District; Yavapai County, Arizona.

Line No.	AMC NUMBER	CLAIM/SITE NAME	COUNTY RECORDER DATA (if available)	TV/P	RNG	SEC
1	35,65,66	Camelot # 7	Yavapai Br 3961 Pg. 3	T8N	R1W	14
2	35,65,67	Camelot # 8	Yavapai Br 3961 Pg. 4	T8N	R1W	14
3	35,65,68	Camelot # 9	Yavapai Br 3961 Pg. 5	T8N	R1W	14
4						
5						
6						

RECEIVED
B.L.M. AZ STATE OFFICE
2008 AUG 14 A 7:24
PHOENIX, ARIZONA
BLM
Date
Stamp

7						
8						
9						
10						

6. That between the dates starting at 12 o'clock noon on September 1, 20 08 and ending at 12 o'clock noon on September 1, 20 08 at least \$ 2,150.00 dollars worth of work and improvements were done and performed upon said claim(s) or upon one or more of a contiguous group of claims for the benefit of a l. wholly or partly outside of a contiguous group of claims for the benefit of all, not including the location work.


7. That the following persons were employed to perform the work and improvements described herein: Dave Burns, Robert Mac Elraich, Plasma Chem, Inc., Roy E. Stephens

8. That the work and improvements performed were: Establishing corner markings, studying terrain, sampling, digging, photographing & analyzing samples.

9. Dated: 8-11-08 Signature: Roy E. Stephens ADV. ENG. & EXPLORATION INC. B9.

SUBSCRIBED AND SWORN TO before me, a Notary Public, this 11th day of August 2008

By: Vijeta Agrawal
Notary Public Vijeta Agrawal
My Commission Expires Jan 16, 2012



Bureau of Land Management
Arizona State Office
www.az.blm.gov

No. of Claims: 3 x \$10 - 30
Check No.: 4437 Init. JMC
Receipt No.: 1761729
For BLM Use Only

United States Department of the Interior
 Bureau of Land Management
 BUSINESS & SUPPORT SVCS DIV
 ONE N CENTRAL AVE SUITE 800
 PHOENIX, AZ 85004 -4427
 Phone: (602) 417-9200

Receipt

No: 1761729

Transaction #: 1819265	
Date of Transaction: 08/14/2008	
CUSTOMER:	ROY STEPHENS 3499 STRATFIELD DR ATLANTA, GA 30319

LINE #	QTY	DESCRIPTION	REMARKS	UNIT PRICE	TOTAL
1	1.00	LOCATABLE MINERALS / MINING CLAIMS-NOT NEW-UNADJUD, ONE AUTH NO. ONLY / MINING CLAIM MONEY RECEIVED (455) CASES: AMC356454/\$60.00	POL 2008/6 WAV	- n/a -	60.00
TOTAL:					\$60.00

PAYMENT INFORMATION			
1	AMOUNT:	\$60.00	POSTMARKED: 8/11/08 0:00
	TYPE:	CHECK	RECEIVED: 08/14/2008
	CHECK NO:	4437	
	NAME:	STEPHENS, ROY E 3499 STRATFIELD DR ATLANTA GA 30319	

REMARKS

This receipt was generated by the automated BLM Collections and Billing System and is a paper representation of a portion of the official electronic record contained therein.

When Recorded Return Document to:

Roy E Stephens
3499 Stratfield Dr.
Atlanta, Georgia 30319

Check here if this is a change of address.


Telephone: 404 262 - 0386

E-mail address: RES54332@worldnet.att.net

AMC 356454
AMC 356554
AMC 356566

AFFIDAVIT OF PERFORMANCE OF ANNUAL WORK

1. State of Arizona, County of Yavapai ss:
2. I (Name) Roy E. Stephens
3. Reside at (Address) 3499 Stratfield Drive
City Atlanta County DeKalb



State GA Zip 30319 being duly sworn, depose and say that I am a citizen of the United States, more than eighteen years of age, and that all of the facts set forth in this affidavit, subject to the provisions and penalties of 18 U.S.C. 1001 pertaining to the filing of false, fictitious, or fraudulent statements with the United States, are true and correct according to the best of my knowledge, information and belief.

4. Owner's name and address (If not shown in Items 1-3 above). Advanced Energy + Environmental Systems, Inc. 3499 Stratfield Dr. Atlanta, GA 30319

5. That I am personally acquainted with the mining claim(s). The work and improvements were made by and at the expense of the owner(s) of said claim(s). Said contiguous group of claims, listed on this document, are situated in the

(optional) Mining District: _____ County, Arizona.

Line No.	AMC NUMBER	C CLAIM/SITE NAME	COUNTY RECORDER DATA (If available)	TWP	RNG	SEC
1	356454	Camelot #1	Yavapai Bk 3949 p. 873	T8N	R/W	11
2	356554	Camelot #2	Yavapai BK 3959 p. 949	T8N	R/W	11
3	356555	Camelot #3	Yavapai Bk 3959 p. 950	T8N	R/W	11
4						
5						
6						

RE 9/7/07

RECEIVED
BLM, AZ STATE OFFICE
2001 AUG 27 A 8:30
PHOENIX, ARIZONA
BLM
Date
Stamp

7					
8					
9					
10					

6. That between the dates starting at 12 o'clock noon on September 1, 20 06 and ending at 12 o'clock noon on September 1, 20 07 at least \$ 2,250,000 dollars worth of work and improvements were done and performed upon said claim(s) or upon one or more of a contiguous group of claims for the benefit of all, wholly or partly outside of a contiguous group of claims for the benefit of all, not including the location work.

7. That the following persons were employed to perform the work and improvements described herein: Dave Burns, Robert Macelraan, Plasma Chem, Inc.

8. That the work and improvements performed were: Establishing Markings, studying the terrain, sampling, digging, establishing roads, photography and analyzing samples

9. Dated: 8-18-07 Signature: Advanced Eng. & Env. Sys, Inc. By Roy E. Stephens, Pres.

SUBSCRIBED AND SWORN TO before me, a Notary Public, this 20 day of Aug, 20 2007

By: Keri Wyn Holland

Notary Public Keri Wyn Holland

My Commission Expires Jan 27 2008



Bureau of Land Management
Arizona State Office
www.az.blm.gov

No. of Claims: 3 x \$10 30.00
Check No.: 4308 Ini: SP28
Receipt No.: 15541057
For BLM Use Only

Form: MCF108
Revised Jan. 2006
Page 2 of 2

When Recorded Return Document to:

ROY E STEPHENS
3499 Stratfield Dr.
Atlanta, GA. 30319

Check here is this is a change of address.

Telephone: 404-262-0386

E-mail address: RES54332@aol.com

AFFIDAVIT OF PERFORMANCE OF ANNUAL WORK

1. State of Arizona, County of Yavapai ss:

2. I (Name) Roy E. Stephens

3. Reside at (Address) 3499 Stratfield Dr.

City Atlanta County DeKalb

RECEIVED
BLM. AZ STATE OFFICE
2001 AUG 27 A 8:31
PHOENIX, ARIZONA
BLM
Date
Stamp

State GA Zip 30319 being duly sworn, depose and say that I am a citizen of the United States, more than eighteen years of age, and that all of the facts set forth in this affidavit, subject to the provisions and penalties of 18 U.S.C. 1001 pertaining to the filing of false, fictitious, or fraudulent statements with the United States, are true and correct according to the best of my knowledge, information and belief.

4. Owner's name and address (If not shown in Items 1-3 above). Advanced Energy + Environmental Systems, Inc. 3499 Stratfield Dr. Atlanta, GA 30319

5. That I am personally acquainted with the mining claim(s). The work and improvements were made by and at the expense of the owner(s) of said claim(s). Said contiguous group of claims, listed on this document, are situated in the

Columbia (optional) Mining District; Yavapai County, Arizona.

Line No.	AMC NUMBER	CLAIM/SITE NAME	COUNTY RECORDER DATA (If available)	TW ²	RNG	SEC
1	35,65,66	Camelot #7	Yavapai Bk 3461 P.3	T8N	R/W	14
2	35,65,67	Camelot #8	Yavapai Bk, 3461 P.4	T8N	R/W	14
3	35,65,68	Camelot #9	Yavapai Bk, 3461 P.5	T8N	R/W	14
4						
5						
6						

AFFIDAVIT OF PERFORMANCE OF ANNUAL WORK - page 2

RECEIVED
BLM, AZ STATE OFFICE
2001 AUG 27 A 8:31
PHOENIX, ARIZONA

BLM
Date
Stamp

7						
8						
9						
10						

6. That between the dates starting at 12 o'clock noon on September 1, 20 07 at least \$ 2,250.00 dollars worth of work and improvements were done and performed upon said claim(s) or upon one or more of a contiguous group of claims for the benefit of all, wholly or partly outside of a contiguous group of claims for the benefit of all, not including the location work.

7. That the following persons were employed to perform the work and improvements described herein: Dave Burns, Robert MacElvain, Plasma Chem, Inc.

8. That the work and improvements performed were: Establishing corner markings, studying terrain, sampling, digging, establishing roads, photography & analyzing samples.

9. Dated: 8-17-07 Signature: Ken E. Hopkins, Pres. Adv. Eng. & Env. Syst., Inc.

SUBSCRIBED AND SWORN TO before me, a Notary Public, this 20 day of Aug 2007

By: Keri Wyn Hollance

Notary Public [Signature]

My Commission Expires Jan 27 2008



Bureau of Land Management
Arizona State Office
www.az.blm.gov

No. of Claims: 3 x \$10 = 30.00
Check No.: 4303 Init. [Signature]
Receipt No.: 1554657
For BLM Use Only

Form: MCF108
Revised Jan. 2006
Page 2 of 2

United States Department of the Interior

Bureau of Land Management
 BUSINESS & SUPPORT SVCS DIV
 ONE N CENTRAL AVE SUITE 800
 PHOENIX, AZ 85004 -4427
 Phone: (602) 417-9200

Receipt

No: 1554657

Transaction #: 1606246	
Date of Transaction: 08/28/2007	
CUSTOMER:	ROY STEPHENS 3499 STRATFIELD DR ATLANTA,GA 30319

LINE #	QTY	DESCRIPTION	REMARKS	UNIT PRICE	TOTAL
1	1.00	LOCATABLE MINERALS / MINING CLAIMS-NOT NEW-UNADJUD,ONE AUTH NO. ONLY / MINING CLAIM MONEY RECEIVED (455) CASES: AMC356454/\$60.00	POL/WAIVER (6)	- n/a -	60.00
TOTAL:					\$60.00

PAYMENT INFORMATION					
1	AMOUNT:	\$30.00	POSTMARKED:	8/20/07 0:00	
	TYPE:	CHECK	RECEIVED:	08/27/2007	
	CHECK NO:	4302			
	NAME:	STEPHENS, ROY E 3499 STRATFIELD DR ATLANTA GA 30319			
2	AMOUNT:	\$30.00	POSTMARKED:	8/20/07 0:00	
	TYPE:	CHECK	RECEIVED:	08/27/2007	
	CHECK NO:	4303			
	NAME:	STEPHENS, ROY E 3499 STRATFIELD DR ATLANTA GA 30319			

REMARKS

This receipt was generated by the automated BLM Collections and Billing System and is a paper representation of a portion of the official electronic record contained therein.

UNITED STATES DEPARTMENT OF THE INTERIOR
BUREAU OF LAND MANAGEMENT

MAINTENANCE FEE WAIVER CERTIFICATION

AMC 356666

214
FORM APPROVED
OMB NO. 1004-0114
Expires: December 31, 2006

SEE INSTRUCTIONS ON REVERSE

AMC 356454

AMC 356554

1. This small miner waiver is filed for the assessment year beginning at noon on September 1, 2006 and ending at noon on September 1, 2007.
2. The undersigned and all related parties owned ten or fewer mining claims, mill, or tunnel sites located and maintained on Federal lands in the United States of America on September 1, 2006.
3. The undersigned have performed the assessment work required by law for each mining claim listed prior to filing this waiver and understand that by filing this form; an affidavit of assessment work must be recorded by the December 30th following the filing of this waiver.
4. The undersigned understand that if the assessment work obligation has not yet come due under 30 U.S.C. 28 (or those claims in their first assessment year only); a notice of intent to hold reciting this condition must be recorded by the December 30th following the filing of this waiver.
5. The undersigned understand that mill and tunnel sites may also be listed upon this waiver and be waived from payment of the maintenance fee; and that a notice of intent to hold for these sites is required to be recorded by the December 30th immediately following the filing of this waiver.
6. The undersigned understand and acknowledge that pursuant to 43 U.S.C. 1212 and 18 U.S.C. 1001; the filing or recording of a false, fictitious, or fraudulent document with the Bureau of Land Management may result in a fine of up to \$250,000, a prison term not to exceed five years, or both.
7. The mining claims, mill or tunnel sites for which this waiver from payment of the maintenance fees is requested are:

CLAIM OR SITE NAME	BLM RECORDATION SERIAL NUMBER
1. Camelot # 1	AMC 35,64,54
2. Camelot # 2	AMC 35,65,54
3. Camelot # 3	AMC 35,65,55
4.	
5. Camelot # 7	AMC 35,65,66
6. Camelot # 8	AMC 35,65,67
7. Camelot # 9	AMC 35,65,68
8.	
9.	
10.	

The owner(s) (claimants) of the above mining claims and sites are:

Advanced Energy & Environmental Systems, Inc.
(Owner's Name - Please Print)

Prop E Stephens, Pres.
(Owner's Signature)

3499 STRATFIELD, AR.
(Street or P.O. Box)
ATLANTA GA 30319
(City) (State) (Zip Code)

Advanced Energy & Environment Systems, Inc.

RECEIVED
BUREAU OF
LAND MANAGEMENT
ARIZONA
STATE OFFICE
PHOENIX, ARIZONA
AUG 14 2006

(Owner's Name - Please Print) (Owner's Signature)

(Street or P.O. Box)

(City) (State) (Zip Code)

(Owner's Name - Please Print) (Owner's Signature)

(Street or P.O. Box)

(City) (State) (Zip Code)

(Continued on page 2)

ENTERED IN COMPUTER

8/18/06 Molly De

(Owner's Name - Please Print)	(Owner's Signature)
(Street or P.O. Box)	(City) (State) (Zip Code)
(Owner's Name - Please Print)	(Owner's Signature)
(Street or P.O. Box)	(City) (State) (Zip Code)
(Owner's Name - Please Print)	(Owner's Signature)
(Street or P.O. Box)	(City) (State) (Zip Code)
(Owner's Name - Please Print)	(Owner's Signature)
(Street or P.O. Box)	(City) (State) (Zip Code)

INSTRUCTIONS

- This certification is made under the provisions of § 1744 of Title 43 and § 28-28k of Title 30 of the United States Code, and the regulations thereunder (43 CFR Part 3830).
- The claimant(s) **must** fill in the dates in paragraph 1 for the beginning and ending of the assessment year for which this waiver is sought.
- The claimant(s) **must** fill in the date in paragraph 2 for the beginning of the assessment year for which this waiver is sought.
- All claim and site names and Bureau of Land Management (BLM) serial numbers **must** be listed for the mining claims, mill sites, and tunnel sites for which the waiver is sought.
- All owners of the mining claims, mill sites, and tunnel sites and their addresses **must** be given.
- This waiver form **must** be signed by all the claimants or their designated agent, in original form. If an agent is designated, a notarized designation of agent, signed by all of the claimants with proper address given, **must** be submitted with this waiver.
- This form **must** be filed no later than September 1st for the upcoming assessment year in the BLM State Office where the mining claims or sites are recorded, or the waiver cannot be granted by the BLM. (Example: to obtain a waiver for the assessment year 2000, which begins at noon on September 1, 1999, you **must** qualify for and file for a waiver no later than September 1, 1999, in the proper BLM State Office).
- For all mining claims which require assessment work, you **must** record an affidavit of labor on or before the December 30th immediately following the filing of this waiver. For all other mining claims or sites waived, you must record a notice of intent to hold on or before the December 30th immediately following the filing of this waiver.
- Mill and tunnel sites may also be listed upon this waiver and be waived from payment of the maintenance fee. A notice of intent to hold for these sites is required to be filed by the December 30th following the filing of this waiver.

NOTICE/BURDEN HOURS STATEMENT

The Privacy Act of 1974, *as amended*, and the regulation in 43 CFR 2.48(d) provide that you be furnished the following information in connection with the information required by this certification of waiver from rental fees.

AUTHORITY: 30 U.S.C. 28-28k; 43 U.S.C. 1201, 1457, 1740, and 1744; and 43 CFR 3830.

PRINCIPLE PURPOSE: This information is to be used to verify that the owner(s) (claimants) of a mining claim has complied with 30 U.S.C. 28f and is entitled to perform assessment work in lieu of paying the maintenance fee for the mining claims listed on this form.

ROUTINE USE: (1) Adjudication of the claimant(s) certification of waiver from paying the maintenance fee otherwise required by 30 U.S.C. 28f. (2) Disclosure may be made to appropriate Federal agencies when location is made within the agency's geographic area of responsibility. (3) Information from the record and/or the record will be transferred to the appropriate Federal, State, or local agency, or a member of the public in response to a specific request for pertinent information. (4) Information may also be provided to the Department of Justice or in a proceeding before a court or adjudicative body; or to Federal, State, local or foreign agencies when needed for enforcement of civil or criminal codes or applicable regulations concerning title rights upon the public land.

EFFECT OF NOT PROVIDING INFORMATION: Disclosure of this information is required by 30 U.S.C. 28f and 43 CFR Part 3830 for those qualified claimants wishing to take the small miner waiver allowed. Failure to supply the information required in this form to support the claimants certification of waiver from payment of the otherwise required maintenance fees will result in the waiver being disallowed and the mining claims subject to forfeiture by BLM under 30 U.S.C. 28i.

The Paperwork Reduction Act of 1995 requires us to inform you that:

This information is being collected to allow the BLM to determine if you qualify for a waiver from the payment of 100 per mining claim or site maintenance fee established in 30 U.S.C. 28f and the implementing regulations at 43 CFR 3830. A response to this request is required in accordance with the statute to obtain your benefit.

BLM would like you to know that you do not have to respond to this, or any other, Federal agency-sponsored information collection unless it displays a currently valid OMB control number.

Public reporting burden for this form is estimated to average 8 minutes (0.133 hours) per response, including time to review instructions, gathering and maintaining data, and completing and reviewing the form. Direct comments regarding this burden estimate, or any other aspect of this form, to the U.S. Department of the Interior, Bureau of Land Management, (1004-0114) Bureau Information Collection Clearance Officer (WO-630) Mail Stop 401 LS, 1849 C St., N.W., Washington, D.C. 20240.

FOR OFFICIAL USE ONLY

RECEIVED
BUREAU OF
LAND MANAGEMENT
SEP 14 11:11
STATE OFFICE
HOPE, ARIZONA

When Recorded Return Document to:

Roy Stephens
3499 Stratfield Dr
Atlanta, GA 30319

Check here is this is a change of address.

Telephone: 404-262-0386

E-mail address: RStep 54332@aol.com

AFFIDAVIT OF PERFORMANCE OF ANNUAL WORK

1. State of Arizona, County of Yavapai ss:
2. I (Name) Roy E Stephens, % Advanced Energy & Environmental Systems, Inc.
3. Reside at (Address) PRES.
3499 STRATFIELD DR.
City ATLANTA, County DEKALB

RECEIVED
BUREAU OF
LAND MANAGEMENT
2006 AUG 14 P 1:10
ARIZONA
STATE OFFICE
PHOENIX, ARIZONA
BLM
Date
Stamp

State GA Zip 30319 being duly sworn, depose and say that I am a citizen of the United States, more than eighteen years of age, and that all of the facts set forth in this affidavit, subject to the provisions and penalties of 18 U.S.C. 1001 pertaining to the filing of false, fictitious, or fraudulent statements with the United States, are true and correct according to the best of my knowledge, information and belief.

4. Owner's name and address (If not shown in Items 1-3 above).
AEE S, INC. (shown ABOVE) OWNED BY CORPORATION

5. That I am personally acquainted with the mining claim(s). The work and improvements were made by and at the expense of the owner(s) of said claim(s). Said contiguous group of claims, listed on this document, are situated in the _____ (optional) Mining District; _____ County, Arizona.

Line No.	AMC NUMBER	CLAIM/SITE NAME	COUNTY RECORDER DATA (If available)	TWP	RNG	SEC
1	356454	CAMELOT #1	Yavapai, AZ BK 3949 P 873	T8N	R1W	11
2	356554	CAMELOT #2	Yavapai, AZ BK 3959 P. 949	T8N	R1W	11
3	356555	CAMELOT #3	Yavapai, AZ BK 3959 P. 950	T8N	R1W	11
4	35,65,66	CAMELOT #4	Yavapai AZ BK 3961 P. 3	T8N	R1W	14
5	35,65,67	CAMELOT #5	Yavapai AZ BK 3961 P. 4	T8N	R1W	14
6	35,65,68	CAMELOT #6	Yavapai, AZ BK 3961 P. 5	T8N	R1W	14

BLM
Date
Stamp

7						
8						
9						
10						

6. That between the dates starting at 12 o'clock noon on September 1, 20⁰⁵ and ending at 12 o'clock noon on September 1, 20⁰⁶ at least \$ 2,300.00 dollars worth of work and improvements were done and performed upon said claim(s) or upon one or more of a contiguous group of claims for the benefit of all, wholly or partly outside of a contiguous group of claims for the benefit of all, not including the location work.

7. That the following persons were employed to perform the work and improvements described herein: _____
DAVE BURNS, ROBERT MACELWAIN

8. That the work and improvements performed were: Establishing markings, studying terrain, sampling, digging, photographing + analyzing samples

9. Dated: 8- -06 Signature: [Signature]

SUBSCRIBED AND SWORN TO before me, a Notary Public, this 9 day of AUG 2006

By: Linda R Mills
Notary Public Linda R Mills
My Commission Expires June 29, 2010

Bureau of Land Management
Arizona State Office
www.az.blm.gov

No. of Claims: _____ x \$10 = _____
Check No.: _____ Init. _____
Receipt No.: _____
For BLM Use Only

United States Department of the Interior
 Bureau of Land Management
 BUSINESS & SUPPORT SVCS DIV
 ONE N CENTRAL AVE
 PHOENIX, AZ 85004 -2203
 Phone: (602) 417-9200

Receipt

No:

1334725

Transaction #: 1379816	
Date of Transaction: 08/15/2006	
CUSTOMER:	ROY STEPHENS 3499 STRATFIELD DR ATLANTA,GA 30319

LINE #	QTY	DESCRIPTION	REMARKS	UNIT PRICE	TOTAL
1	1.00	LOCATABLE MINERALS / MINING CLAIMS-NOT NEW-UNADJUD,ONE AUTH NO. ONLY / MINING CLAIM MONEY RECEIVED (455) CASES: AMC356454/\$60.00	WAIVER / POL 2006 (6)	- n/a -	60.00
TOTAL:					\$60.00

PAYMENT INFORMATION			
1	AMOUNT:	\$60.00	POSTMARKED: 08/11/2006
	TYPE:	CHECK	RECEIVED: 08/14/2006
	CHECK NO:	4156	
	NAME:	STEPHENS, ROY E 3499 STRATFIELD DR ATLANTA GA 30319	

REMARKS

This receipt was generated by the automated BLM Collections and Billing System and is a paper representation of a portion of the official electronic record contained therein.

190

C 2 of 2

FORM APPROVED
OMB NO. 1004-0114
Expires: December 31, 2006

MAINTENANCE FEE WAIVER CERTIFICATION *AMC 356 454*

SEE INSTRUCTIONS ON REVERSE *AMC 356 554*

- This small miner waiver is filed for the assessment year beginning at noon on September 1, 05 and ending at noon on September 1, 06.
- The undersigned and all related parties owned ten or fewer mining claims, mill, or tunnel sites located and maintained on Federal lands in the United States of America on September 1, 2005.
- The undersigned have performed the assessment work **required by law** for each mining claim listed **prior to filing this waiver** and understand that by filing this form; an affidavit of assessment work **must** be recorded by the December 30th following the filing of this waiver.
- The undersigned understand that if the assessment work obligation has not yet come due under 30 U.S.C. 28 (for those claims in their first assessment year only); a notice of intent to hold reciting this condition **must** be recorded by the December 30th following the filing of this waiver.
- The undersigned understand that mill and tunnel sites may also be listed upon this waiver and be waived from payment of the maintenance fee; and that a notice of intent to hold for these sites is required to be recorded by the December 30th immediately following the filing of this waiver.
- The undersigned understand and acknowledge that pursuant to 43 U.S.C. 1212 and 18 U.S.C. 1001; the filing or recording of a false, fictitious, or fraudulent document with the Bureau of Land Management may result in a fine of up to \$250,000, a prison term not to exceed five years, or both.
- The mining claims, mill or tunnel sites for which this waiver from payment of the maintenance fees is requested are:

CLAIM OR SITE NAME	BLM RECORDATION SERIAL NUMBER
1. <i>Camelot #1</i>	<i>AMC 356 454</i>
2. <i>Camelot #2</i>	<i>AMC 356 554</i>
3. <i>Camelot #3</i>	<i>AMC 356 555</i>
4.	
5.	
6.	
7.	
8.	
9.	
10.	

The owner(s) (claimants) of the above mining claims and sites are:

ADVANCED ENERGY + ENVIRONMENTAL SYSTEMS, INC.
 (Owner's Name - Please Print)
3499 STRATFIELD DRIVE
 (Street or P.O. Box)
ATLANTA GA 30319
 (City) (State) (Zip Code)

Advanced Energy + Environmental Systems, Inc.
 (Owner's Signature)
By: Roger Stephens, Pres.

 (Owner's Name - Please Print)

 (Street or P.O. Box)

 (City) (State) (Zip Code)

 (Owner's Signature)

 (Owner's Name - Please Print)

 (Street or P.O. Box)

 (City) (State) (Zip Code)

 (Owner's Signature)

(Continued on page 2)

ENTERED IN COMPUTER
9/22/05 *AMC*

RECEIVED
 BUREAU OF
 LAND MANAGEMENT
 ARIZONA
 STATE OFFICE
 PHOENIX, ARIZONA
 2005 AUG - 4 P 3: 01

(Owner's Name - Please Print)	(Owner's Signature)
(Street or P.O. Box)	(City) (State) (Zip Code)
(Owner's Name - Please Print)	(Owner's Signature)
(Street or P.O. Box)	(City) (State) (Zip Code)
(Owner's Name - Please Print)	(Owner's Signature)
(Street or P.O. Box)	(City) (State) (Zip Code)
(Owner's Name - Please Print)	(Owner's Signature)
(Street or P.O. Box)	(City) (State) (Zip Code)

INSTRUCTIONS

1. This certification is made under the provisions of § 1744 of Title 43 and § 28-28k of Title 30 of the United States Code; and the regulations thereunder (43 CFR Part 3830).
2. The claimant(s) **must** fill in the dates in paragraph 1 for the beginning and ending of the assessment year for which this waiver is sought.
3. The claimant(s) **must** fill in the date in paragraph 2 for the beginning of the assessment year for which this waiver is sought.
4. All claim and site names and Bureau of Land Management (BLM) serial numbers **must** be listed for the mining claims, mill sites, and tunnel sites for which the waiver is sought.
5. All owners of the mining claims, mill sites, and tunnel sites and their addresses **must** be given.
6. This waiver form **must** be signed by all the claimants or their designated agent, in original form. If an agent is designated, a notarized designation of agent, signed by all of the claimants with proper address given, **must** be submitted with this waiver.
7. This form **must** be filed no later than September 1st for the upcoming assessment year in the BLM State Office where the mining claims or sites are recorded, or the waiver cannot be granted by the BLM. (Example: to obtain a waiver for the assessment year 2000, which begins at noon on September 1, 1999, you **must** qualify for and file for a waiver no later than September 1, 1999, in the proper BLM State Office).
8. For all mining claims which require assessment work, you **must** record an affidavit of labor on or before the December 30th immediately following the filing of this waiver. For all other mining claims or sites waived, you must record a notice of intent to hold on or before the December 30th immediately following the filing of this waiver.
9. Mill and tunnel sites may also be listed upon this waiver and be waived from payment of the maintenance fee. A notice of intent to hold for these sites is required to be filed by the December 30th following the filing of this waiver.

NOTICE/BURDEN HOURS STATEMENT

The Privacy Act of 1974, *as amended*, and the regulation in 43 CFR 2.48(d) provide that you be furnished the following information in connection with the information required by this certification of waiver from rental fees.

AUTHORITY: 30 U.S.C. 28-28k; 43 U.S.C. 1201, 1457, 1740, and 1744; and 43 CFR 3830.

PRINCIPLE PURPOSE: This information is to be used to verify that the owner(s) (claimants) of a mining claim has complied with 30 U.S.C. 28f and is entitled to perform assessment work in lieu of paying the maintenance fee for the mining claims listed on this form.

ROUTINE USE: (1) Adjudication of the claimant(s) certification of waiver from paying the maintenance fee otherwise required by 30 U.S.C. 28f. (2) Disclosure may be made to appropriate Federal agencies when location is made within the agency's geographic area of responsibility. (3) Information from the record and/or the record will be transferred to the appropriate Federal, State, or local agency, or a member of the public in response to a specific request for pertinent information. (4) Information may also be provided to the Department of Justice or in a proceeding before a court or adjudicative body; or to Federal, State, local or foreign agencies when needed for enforcement of civil or criminal codes or applicable regulations concerning title rights upon the public land.

EFFECT OF NOT PROVIDING INFORMATION: Disclosure of this information is required by 30 U.S.C. 28f and 43 CFR Part 3830 for those qualified claimants wishing to take the small miner waiver allowed. Failure to supply the information required in this form to support the claimants certification of waiver from payment of the otherwise required maintenance fees will result in the waiver being disallowed and the mining claims subject to forfeiture by BLM under 30 U.S.C. 28i.

The Paperwork Reduction Act of 1995 requires us to inform you that:

This information is being collected to allow the BLM to determine if you qualify for a waiver from the payment of \$100 per mining claim or site maintenance fee established in 30 U.S.C. 28f and the implementing regulations at 43 CFR 3830. A response to this request is required in accordance with the statute to obtain your benefit.

BLM would like you to know that you do not have to respond to this, or any other, Federal agency-sponsored information collection unless it displays a currently valid OMB control number.

Public reporting burden for this form is estimated to average 8 minutes (0.133 hours) per response, including time to review instructions, gathering and maintaining data, and completing and reviewing the form. Direct comments regarding this burden estimate, or any other aspect of this form, to the U.S. Department of the Interior, Bureau of Land Management, (1004-0114) Bureau Information Collection Clearance Officer (WO-630), Mail Stop 401 LS, 1849 C St, N.W., Washington, D.C. 20240.

PHOENIX, ARIZONA
 STATE OFFICE
 ARIZONA
 2005 AUG - 4 P 3 01
 LAND MANAGEMENT
 BUREAU OF
 RECEIVED

When Recorded Print Document

ROY E. STEPHENS
3499 STRATFIELD DR.
ATLANTA, GA. 30319

Check here if this is a change of address.

Telephone: 404-262-0386

E-mail address: RStep54332@aol.com

AMC 356454
AMC 356554


AFFIDAVIT OF PERFORMANCE OF ANNUAL WORK

1. State of Arizona, County of YAVAPAI ss:

2. I (Name) ROY E. STEPHENS

3. Reside at (Address) 3499 STRATFIELD DRIVE

City Atlanta County DEKALB



State GA Zip 30319 being duly sworn, depose and say that I am a citizen of the United States, more than eighteen years of age, and that all of the facts set forth in this affidavit, subject to the provisions and penalties of 18 U.S.C. 1001 pertaining to the filing of false, fictitious, or fraudulent statements with the United States, are true and correct according to the best of my knowledge, information and belief.

4. Owner's name and address (If not shown in Items 1-3 above). Advanced Energy & Environmental Systems, Inc. 3499 Stratfield Dr., Atlanta, Ga. 30319

5. That I am personally acquainted with the mining claim(s). The work and improvements were made by and at the expense of the owner(s) of said claim(s). Said contiguous group of claims, listed on this document, are situated in the Columbia (optional) Mining District; Yavapai County, Arizona.

Line No.	AMC NUMBER	CLAIM/SITE NAME	COUNTY RECORDER DATA (If available)	TWP	RNG	SEC
1	356454	Camelot #1	Yavapai Bk 3949 p 873	T8N	R1W	11
2	356554	Camelot #2	Yavapai Bk 3949 p 949	T8N	R1W	11
3	356555	Camelot #3	Yavapai Bk 3959 p 950	T8N	R1W	11
4						
5						
6						

ENTERED IN COMPUTER
Wally de

RECEIVED
BUREAU OF
LAND MANAGEMENT

2005 AUG -4 P 3:01

BLM
Date
Stamp

ARIZONA
STATE OFFICE
PHOENIX, ARIZONA

7					
8					
9					
10					

6. That between the dates starting at 12 o'clock noon on September 1, 20 05 and ending at 12 o'clock noon on September 1, 20 06 at least \$ 2250.00 dollars worth of work and improvements were done and performed upon said claim(s) or upon one or more of a contiguous group of claims for the benefit of all, wholly or partly outside of a contiguous group of claims for the benefit of all, not including the location work.


7. That the following persons were employed to perform the work and improvements described herein: Dave Burns, Robt. MacElvain, Frank Zippett, Plasma Chem, Inc., Chem, Inc & Sheraligas

8. That the work and improvements performed were: Establishing markings, staking terrain, sampling, digging, establishing roads, photographing and analyzing samples.

9. Dated: 8-2-05 Signature: Advanced Energy & Environmental Systems, Inc

SUBSCRIBED AND SWORN TO before me, a Notary Public, this 2nd day of August 2005

By: Chaya G. Woodcox
Notary Public Chaya G. Woodcox
My Commission Expires 6-9-08



Bureau of Land Management
Arizona State Office
www.az.blm.gov

No. of Claims: 3 x \$5 = 15
Check No.: 4080 Init. C
Receipt No.: _____
For BLM Use Only safe

**United States Department of the Interior
Bureau of Land Management**

BUSINESS & SUPPORT SVCS DIV
222 N CENTRAL AVE
PHOENIX, AZ 85004 -2203
Phone: (602) 417-9200

Receipt	
No:	1123500

Transaction #: 1162448
Date of Transaction: 08/08/2005
CUSTOMER: ROY STEPHENS 3499 STRATFIELD DR ATLANTA,GA 30319

LINE #	QTY	DESCRIPTION	REMARKS	UNIT PRICE	TOTAL
1	1.00	LOCATABLE MINERALS / MINING CLAIMS-NOT NEW-UNADJUD,ONE AUTH NO. ONLY / MINING CLAIM MONEY RECEIVED (455) CASES: AMC356566/\$30.00	WAIVER/POL 2005 - 6	- n/a -	30.00
TOTAL:					\$30.00

PAYMENT INFORMATION			
1	AMOUNT:	\$30.00	POSTMARKED: 08/02/2005
	TYPE:	CHECK	RECEIVED: 08/05/2005
	CHECK NO:	4000	
	NAME:	STEPHENS, ROY E 3499 STRATFIELD DR ATLANTA GA 30319	

REMARKS

This receipt was generated by the automated BLM Collections and Billing System and is a paper representation of a portion of the official electronic record contained therein.

ENTERED IN COMPUTER

AMC 356566

356454

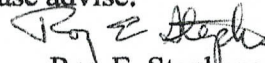
356554

Ms. Mary Hyde,

March 21, 2005

Mary, I am enclosing 4 documents concerning claims we label as Camelot 1, 2, 3, 7, 8 & 9.

We hope the attached might help in your examination of the title to these claims. If we can help further, please advise.



Roy E. Stephens, President

Advanced Energy and Environmental
Systems, Inc.
404 262 0386 Tele
404 846 0189 Fax
RStep54332@aol.com

SRP's sent 3/28/05 MA

RECEIVED
BUREAU OF
LAND MANAGEMENT
MARCH 25 10 38 AM '05
STATE OF ARIZONA
PROPERTY

Ms. Mary Hyde
Bureau of Land Management
222 N. Central Ave.
Phoenix, AZ 85004 -2203

Dear Mary,

June 21, 2002

Enclosed please find 52 copies of Notification 3814-4 "Notice of Intent to Locate a Lode or Placer Mining Claim on Lands Patented under the Stock Raising Homestead Act of 1916, as amended, that have as of this date been sent Certified Mail to the 52 surface owners, with return receipt requested.


Also enclosed is a copy of Yavapai County, AZ GIS Interactive Mapping Form, which has been attached to each of the above forms and sent to each of the 52 surface owners.

Further, each surface owner has been sent an area map, showing the location of the "Camelot" claims to be made, numbers 1 through 30 inclusive. Each lode claim is 600 feet by 1,500 feet in size.

No activity will be conducted on the "Camelot" claims until the proper time has expired, and notification of the status of each notification effort is reported to you.

Thank you for your cooperation.

Very truly yours,



Roy E. Stephens,
3499 Stratfield Drive NE
Atlanta, GA 30319
Tele: 404 262 0386
Fax: 404 846 0189
RStep54332@aol.com


PS: Also enclosed is my check for \$1,300 for the fee made payable to Department of the Interior & BLM, which represents a \$25.00 payment for each of the 52 surface owners.

PHOENIX, ARIZONA
STATE OFFICE
JUN 21 2002

JUN 25 10 30 AM '02

RECEIVED
BUREAU OF
LAND MANAGEMENT

Fax 602 417 9399



Attn: Tinae Marie

Jan 24, 2003

Would you kindly check the following:

I am faxing a copy of your print out recently sent to me:
On serial number 356454 Case type 384101 ROBERT MACELVAIN should be shown as living in Eufaula, AL (Not FL), and at 725 Randolph St. Eufaula, AL 36027. I should be shown as: Roy Stephens, 3499 Stratfield Dr., Atlanta, GA 30319 on your records my name is spelled incorrectly, and the address is incorrect. We show this as Camelot #1. Would you kindly have this corrected. I attach a copy of Camelot #1.

I am also faxing copies of Camelot #'s 2 and 3. I do not have them as being listed With the BLM. I attach copies of these two claims also. Please list, or advise me what is needed to have these two claims properly listed. We believe these claims to be recorded, but we do not have BLM numbers for them. Please record, or advise what costs are needed, and I will send check to have these claims recorded, as shown in the copies attached.

On claim number AMC356566 is not shown on your print out. A copy of this claim Camelot #7 is attached. Will you please verify that this claim is current.

On claim number AMC 356567 Robert MacElvain is incorrectly shown as living In (FL), should be AL, I am shown correctly. It is correctly shown as Camelot #8.


My records show Camelot #9 has been recorded, under Number 356568. However, your print out does not show this claim at all.

I am sending copies of two claims: 356566 and 356568. These two claims are not shown on the print out sent to me (a copy of which is attached.)

To sum up: BLM's print out only shows 2 claims current (#1 & 8). Claims 2 & 3 have no number assigned (at least I have no number shown) Claims 7, 8 and 9 have BLM Numbers, but contain certain clerical errors. BLM #8 is shown on your print out, but #9 Is not shown.

Please help us get these 6 claims in order, we will send whatever fee is needed.
Thank you.

RStep54332@aol.com.


Roy Stephens, 404 262 0386, 404 846 0189 fax

RECEIVED
FEB 11 2003

FEB 11 2003

LAND MANAGEMENT
BUREAU OF
LAND MANAGEMENT

FEE
 \$6
 \$8
 \$5/
 \$7
 \$9

3755139 BK 4178 PG 941
 Yavapai County, Arizona
 Patsy Jenney-Colon, Recorder
 08/20/2004 03:02P PAGE 1 OF 2
 PLASMA CHEM INC
 RECORDING FEE 5.00
 SURCHARGE 13.00
 POSTAGE 1.00

Return Document to:
ROY E. STEPHENS
3499 STRATFIELD DR.
ATLANTA, GA. 30319
 Telephone: 404-262-0386

A3850-1(Sept 2003)

NO. OF CLAIMS: 3 x \$5 = 15.
 CHECK NO: 817 INIT: e
 FOR BLM USE ONLY 2042

SELECT ONLY ONE:

AFFIDAVIT OF PERFORMANCE OF ANNUAL WORK. Also fill in Items 1 through 9 on the reverse side of this document.

NOTICE OF INTENTION TO HOLD. I intend to hold the claims(s)/site(s) listed below for the calendar year 2 _____. Also fill in Items 1 through 4 and Item 9 on the reverse side of this document.

AMC NUMBER	CLAIM/SITE NAME	COUNTY RECORDER DATA	SEC	TNSP	RNGE
356454	Camelot #1	YAVAPAI Book 3949 pg 813	11	T8N	R1W
356554	Camelot #2	YAVAPAI Book 3959 pg 949	11	T8N	R1W
356555	Camelot #3	YAVAPAI Book 3959 pg 950	11	T8N	R1W

BLM requires a \$5 nonrefundable service charge for each mining claim, mill site or tunnel site payable on or before December 30th (not the 31st).
 Mail to:

Bureau of Land Management
 222 North Central Avenue
 Phoenix, Arizona 85004-2261

602-417-9200
 www.az.blm.gov

RECEIVED
 BUREAU OF
 LAND MANAGEMENT
 2005 MAR 25 P 12:30

BLM Date Stamp
 2004 AUG -11 A 10:12
 LAND MANAGEMENT

UNITED STATES
DEPARTMENT OF THE INTERIOR
BUREAU OF LAND MANAGEMENT
MAINTENANCE FEE WAIVER CERTIFICATION
SEE INSTRUCTIONS ON NEXT PAGE

FORM APPROVED
OMB NO. 1004-0114
Expires: November 30, 2003

C. 10/12

1. This small miner waiver is filed for the assessment year beginning at noon on September 1, _____ and ending at noon on September 1, _____.
2. The undersigned and all related parties owned ten or fewer mining claims, mill, or tunnel sites located and maintained on Federal lands in the United States of America on September 1, _____.
3. The undersigned have performed the assessment work required by law for each mining claim listed prior to filing this waiver and understand that by filing this form; an affidavit of assessment work must be recorded by the December 30th following the filing of this waiver.
4. The undersigned understand that if the assessment work obligation has not yet come due under 30 U.S.C. 28 (for those claims in their first assessment year only); a notice of intent to hold reciting this condition must be recorded by the December 30th following the filing of this waiver.
5. The undersigned understand that mill and tunnel sites may also be listed upon this waiver and be waived from payment of the maintenance fee; and that a notice of intent to hold for these sites is required to be recorded by the December 30th immediately following the filing of this waiver.
6. The undersigned understand and acknowledge that pursuant to 43 U.S.C. 1212 and 18 U.S.C. 1001; the filing or recording of a false, fictitious, or fraudulent document with the Bureau of Land Management may result in a fine of up to \$250,000, a prison term not to exceed five years, or both.
7. The mining claims, mill or tunnel sites for which this waiver from payment of the maintenance fees is requested are:

	CLAIM OR SITE NAME	BLM RECORDATION SERIAL NUMBER
1.	Camelot #7	A.M.C. 356566
2.	Camelot #8	A.M.C. 356567
3.	Camelot #9	A.M.C. 356568
4.		
5.		
6.		
7.		
8.		
9.		
10.		

The owner(s) (claimants) of the above mining claims and sites are:

ADVANCED ENERGY + ENVIRONMENTAL SYSTEMS, INC
(Owner's Name - Please Print)
3499 Stratfield Dr.
(Street or P.O. Box)
Atlanta, Ga. 30319
(City) (State) (Zip Code)

Advanced Energy + Environmental Systems
(Owner's Signature)
Ray E. Stepha
PRESIDENT

(Owner's Name - Please Print)

(Street or P.O. Box)

(City) (State) (Zip Code)

(Owner's Name - Please Print)

(Street or P.O. Box)

(City) (State) (Zip Code)

(Owner's Signature)

2004 AUG -9 A.M.
BUREAU OF LAND MANAGEMENT

(Continued on next page)

UNITED STATES
DEPARTMENT OF THE INTERIOR
BUREAU OF LAND MANAGEMENT

MAINTENANCE FEE WAIVER CERTIFICATION

SEE INSTRUCTIONS ON NEXT PAGE

AMC 356454

AMC 356554

288

C
2 of 2

FORM APPROVED
OMB NO. 1004-0114
Expires: November 30, 2003

1. This small miner waiver is filed for the assessment year beginning at noon on September 1, 2003 and ending at noon on September 1, 2004.
2. The undersigned and all related parties owned ten or fewer mining claims, mill, or tunnel sites located and maintained on Federal lands in the United States of America on September 1, _____.
3. The undersigned have performed the assessment work **required by law** for each mining claim listed **prior to filing this waiver** and understand that by filing this form; an affidavit of assessment work **must** be recorded by the December 30th following the filing of this waiver.
4. The undersigned understand that if the assessment work obligation has not yet come due under 30 U.S.C. 28 (for those claims in their first assessment year only); a notice of intent to hold reciting this condition **must** be recorded by the December 30th following the filing of this waiver.
5. The undersigned understand that mill and tunnel sites may also be listed upon this waiver and be waived from payment of the maintenance fee; and that a notice of intent to hold for these sites is required to be recorded by the December 30th immediately following the filing of this waiver.
6. The undersigned understand and acknowledge that pursuant to 43 U.S.C. 1212 and 18 U.S.C. 1001; the filing or recording of a false, fictitious, or fraudulent document with the Bureau of Land Management may result in a fine of up to \$250,000, a prison term not to exceed five years, or both.
7. The mining claims, mill or tunnel sites for which this waiver from payment of the maintenance fees is requested are:

CLAIM OR SITE NAME	BLM RECORDATION SERIAL NUMBER
1. <u>Camelot # 1</u>	<u>AMC 356454</u>
2. <u>Camelot # 2</u>	<u>AMC 356554</u>
3. <u>Camelot # 3</u>	<u>AMC 356555</u>
4.	
5.	
6.	
7.	
8.	
9.	
10.	

The owner(s) (claimants) of the above mining claims and sites are:

ADVANCED ENERGY ENVIRONMENTAL SYSTEMS, INC.
(Owner's Name - Please Print)

Advanced Energy & Environmental Systems, Inc. By: Roy E. Stephen
(Owner's Signature) ROY E. STEPHEN PRES.

3499 STRATFIELD DR.
(Street or P.O. Box)

ATLANTA GA 30319
(City) (State) (Zip Code)

(Owner's Name - Please Print)

(Street or P.O. Box)

(City) (State) (Zip Code)

(Owner's Name - Please Print)

(Street or P.O. Box)

(City) (State) (Zip Code)

RECEIVED
BUREAU OF
LAND MANAGEMENT
2004 AUG - 9 A 10: 12
ARIZONA
STATE OFFICE
PHOENIX

(Owner's Signature)

(Owner's Signature)

(Continued on next page)

ENTERED IN COMPUTER
RS 10/5/04

(Owner's Name - Please Print)	(Owner's Signature)		
(Street or P.O. Box)	(City)	(State)	(Zip Code)
(Owner's Name - Please Print)	(Owner's Signature)		
(Street or P.O. Box)	(City)	(State)	(Zip Code)
(Owner's Name - Please Print)	(Owner's Signature)		
(Street or P.O. Box)	(City)	(State)	(Zip Code)
(Owner's Name - Please Print)	(Owner's Signature)		
(Street or P.O. Box)	(City)	(State)	(Zip Code)

INSTRUCTIONS

1. This certification is made under the provisions of § 1744 of Title 43 and § 28-28k of Title 30 of the United States Code; and the regulations thereunder (43 CFR Part 3830).
2. The claimant(s) must fill in the dates in paragraph 1 for the beginning and ending of the assessment year for which this waiver is sought.
3. The claimant(s) must fill in the date in paragraph 2 for the beginning of the assessment year for which this waiver is sought.
4. All claim and site names and Bureau of Land Management (BLM) serial numbers must be listed for the mining claims, mill sites, and tunnel sites for which the waiver is sought.
5. All owners of the mining claims, mill sites, and tunnel sites and their addresses must be given.
6. This waiver form must be signed by all the claimants or their designated agent, in original form. If an agent is designated, a notarized designation of agent, signed by all of the claimants with proper address given, must be submitted with this waiver.
7. This form must be filed no later than September 1st for the upcoming assessment year in the BLM State Office where the mining claims or sites are recorded, or the waiver cannot be granted by the BLM. (Example: to obtain a waiver for the assessment year 2000, which begins at noon on September 1, 1999, you must qualify for and file for a waiver no later than September 1, 1999 in the proper BLM State Office).
8. For all mining claims which require assessment work, you must record an affidavit of labor on or before the December 30th immediately following the filing of this waiver. For all other mining claims or sites waived, you must record a notice of intent to hold on or before the December 30th immediately following the filing of this waiver.
9. Mill and tunnel sites may also be listed upon this waiver and be waived from payment of the maintenance fee. A notice of intent to hold for these sites is required to be filed by the December 30th following the filing of this waiver.

NOTICE/BURDEN HOURS STATEMENT

The Privacy Act of 1974 and the regulations in 43 CFR 2.48(d) provide that you be furnished the following information in connection with the information required by this certification of waiver from rental fees.

AUTHORITY: 30 U.S.C. 28-28k; 43 U.S.C. 1201, 1457, 1740, and 1744; and 43 CFR 3830.

PRINCIPLE PURPOSE: This information is to be used to verify that the owner(s) (claimants) of a mining claim has complied with 30 U.S.C. 28f and is entitled to perform assessment work in lieu of paying the maintenance fee for the mining claims listed on this form.

ROUTINE USE: (1) Adjudication of the claimant(s) certification of waiver from paying the maintenance fee otherwise required by 30 U.S.C. 28f. (2) Disclosure may be made to appropriate Federal agencies when location is made within the agency's geographic area of responsibility. (3) Information from the record and/or the record will be transferred to the appropriate Federal, State, or local agency, or a member of the public in response to a specific request for pertinent information. (4) Information may also be provided to the Department of Justice or in a proceeding before a court or adjudicative body; or to Federal, State, local or foreign agencies when needed for enforcement of civil or criminal codes or applicable regulations concerning title rights upon the public land.

EFFECT OF NOT PROVIDING INFORMATION: Disclosure of this information is required by 30 U.S.C. 28f and 43 CFR Part 3830 for those qualified claimants wishing to take the small miner waiver allowed. Failure to supply the information required in this form to support the claimants certification of waiver from payment of the otherwise required maintenance fees will result in the waiver being disallowed and the mining claims subject to forfeiture by BLM under 30 U.S.C. 28i.

The Paperwork Reduction Act of 1995 requires us to inform you that:

This information is being collected to allow the BLM to determine if you qualify for a waiver from the payment of \$100 per mining claim or site maintenance fee established in 30 U.S.C. 28f and the implementing regulations at 43 CFR 3830. A response to this request is required in accordance with the statute to obtain your benefit.

BLM would like you to know that you do not have to respond to this, or any other, Federal agency-sponsored information collection unless it displays a currently valid OMB control number.

Public reporting burden for this form is estimated to average 8 minutes (0.133 hours) per response, including time to review instructions, gathering and maintaining data, and completing and reviewing the form. Direct comments regarding this burden estimate, or any other aspect of this form, to the U.S. Department of the Interior, Bureau of Land Management (1004-0114), Bureau Information Collection Clearance Officer (WO-630), Mail Stop 401 LS, 1849 C St., N.W., Washington, D.C. 20240.

FOR OFFICIAL USE ONLY

AMC 356454

356554

Return Document to:

ROY E. STEPHENS
3499 STRATFIELD DR.
ATLANTA, GA. 30319

A3850-1(Sept 2003)

NO. OF CLAIMS: <u>3</u>	x \$5 = <u>15.</u>
CHECK NO: <u>819</u>	INIT: <u>e</u>
FOR BLM USE ONLY <u>2 of 2</u>	

Telephone: 404-262-0386

SELECT ONLY ONE:

AFFIDAVIT OF PERFORMANCE OF ANNUAL WORK. Also fill in Items 1 through 9 on the reverse side of this document.

NOTICE OF INTENTION TO HOLD. I intend to hold the claims(s)/site(s) listed below for the calendar year 2____. Also fill in Items 1 through 4 and Item 9 on the reverse side of this document.

AMC NUMBER	CLAIM/SITE NAME	COUNTY RECORDER DATA	SEC	TNSP	RNGE
356454	Camelot #1	YAVAPAI Book 3949 pg 813	11	T8N	RIW
356554	Camelot #2	YAVAPAI Book 3959 pg 949	11	T8N	RIW
356555	Camelot #3	YAVAPAI Book 3959 pg 950	11	T8N	RIW

BLM requires a \$5 nonrefundable service charge for each mining claim, mill site or tunnel site payable on or before December 30th (not the 31st).
Mail to:

Bureau of Land Management
222 North Central Avenue
Phoenix, Arizona 85004-2203

602-417-9200
www.az.blm.gov

RECEIVED
BUREAU OF
LAND MANAGEMENT

2004 AUG -9 A 10:12

ARIZONA
STATE OFFICE
PHOENIX, ARIZONA

BLM Date Stamp

ENTERED INTO COMPUTER

10/19/04

Notices of Intention to Hold for ~~the~~ sites, tunnel sites or mining ~~claims~~ where assessment work has not been done, regardless of whether the ~~claim~~ as ~~assessment~~ has been suspended, ~~definitive~~ or ~~not~~ accrued. The filing of a Notice of Intention to Hold shall not relieve the owner of complying with federal and state laws pertaining to the performance of annual assessment work. Notices of Intention to Hold for mill sites or tunnel sites need not be county recorded. For mining claims the form filed with the Bureau of Land Management must be identical to the one that was or will be filed with the county. All claims listed on a single affidavit must be contiguous.

Evidence of Annual Assessment Work or a Notice of Intention to Hold must be filed each calendar year following the calendar year in which the claim/site was located.

1. State of Arizona, County of YAVAPAI SS:
2. I, (Name) Roy E. STEPHENS
3. Reside at (Address) 3499 STRATFIELD DR.

City ATLANTA, County DEKALB, State GA Zip 30319 being duly sworn, deposes and says that he/she is a citizen of the United States, more than eighteen years of age, that all of the facts set forth in this affidavit/notice, subject to the provisions and penalties of 18 U.S.C. 1001 pertaining to the filing of false, fictitious, or fraudulent statements with the United States, are true and correct according to the best of my knowledge, information and belief.

4. Owner's name and address (if not shown in Items 1-3 above). Advanced Energy & Environmental Systems, Inc. 3499 Stratfield Dr., Atlanta, Ga. 30319

5. That I am personally acquainted with the mining claim(s). The work and improvements were made by and at the expense of the owner(s) of said claim(s). Said contiguous group of claims, listed on the reverse side of this document, are situated in the Columbia Mining District, Yavapai County, Arizona.

6. That between the dates starting at 12 o'clock noon on September 1, 2003 and ending at 12 o'clock noon on September 1, 2004 at least \$ 2,100.00 Dollars worth of work and improvements were done and performed upon said claim(s) or upon one or more of a contiguous group of claims for the benefit of all, wholly or partly outside of a contiguous group of claims for the benefit of all, not including the location work.

7. That the following persons were employed to perform the work and improvements described herein: _____

Dave Burns, Robert MacLovin, Frank Tippet, Plasma Chem., Inc. & Chemel, Inc.

8. That the work and improvements performed were: Establishing markings, staking terrain, sampling, digging, establishing roads, photographing & analyzing samples.

9. Dated: 7-28-04 Signature: Roy E. Stephens, President
Advanced Energy & Environmental Systems, Inc.

SUBSCRIBED AND SWORN TO before me, a Notary Public, this 28 day of July 2004

By: Patricia Wise
Notary Public, DEKALB Co. GA

MY COMMISSION EXPIRES May 14, 2007

This form is for the purpose of complying with the laws of the USDI, Bureau of Land Management and the State of Arizona pertaining to assessment work and/or notice of intention to hold. 30 U.S.C. 28, 43 CFR 3833.2, ARS 27-208. Subject to Paperwork Reduction Act and Privacy Act statements available at the AZ State Office. This form is not copyrighted and may be reproduced.

United States Department of the Interior
Bureau of Land Management
 BUSINESS & SUPPORT SVCS DIV
 222 N CENTRAL AVE
 PHOENIX, AZ 85004 -2203
 Phone: (602) 417-9200

Receipt	
No:	924973

Transaction #: 959112
Date of Transaction: 08/10/2004
CUSTOMER: ROY STEPHENS 3499 STRATFIELD DR ATLANTA,GA 30319

LINE #	QTY	DESCRIPTION	REMARKS	UNIT PRICE	TOTAL
1	1.00	LOCATABLE MINERALS / MINING CLAIMS-NOT NEW-UNADJUD,ONE AUTH NO. ONLY / MINING CLAIM MONEY RECEIVED (455) CASES: AMC356454/\$15.00	WAIVER & POL 2004 (3)	- n/a -	15.00
TOTAL:					\$15.00

PAYMENT INFORMATION		
1	AMOUNT: \$15.00	POSTMARKED: 08/04/2004
	TYPE: CHECK	RECEIVED: 08/09/2004
	CHECK NO: 817	
	NAME: PLASMA CHEM, INC. 3499 STRATFIELD DR ATLANTA GA 30319	

REMARKS

This receipt was generated by the automated BLM Collections and Billing System and is a paper representation of a portion of the official electronic record contained therein.

6 claim \$100 \$600 *RS*

BLM

August 8, 2003

Gentlemen:

Please find \$600 check #750, for payment of Maintenance Fee for the following mining claims, in the names of Roy E. Stephen's, and Robert C. MacElvain:

AMC 356454
AMC 356554
AMC 356566

AMC #

- Camelot # 1.....356454
- Camelot # 2.....356554
- Camelot # 3.....356555
- Camelot # 7.....356566
- Camelot # 8..... 356567
- Camelot # 9.....356568

Would you kindly send receipt to:

Thank you,

R E Stephens
Roy E. Stephens

PlasmaChem, Inc.,
3499 Stratfield Drive
Atlanta, Georgia 30319
Tele: 404 262 0386
Fax: 404 846 0189

RECEIVED
BUREAU OF
LAND MANAGEMENT
2003 AUG 11 A 11:05
ARIZONA
STATE OFFICE
PHOENIX, ARIZONA

ENTERED IN COMPUTER
RE 8/21/03

✓
TES

United States Department of the Interior
Bureau of Land Management
 BUSINESS & SUPPORT SVCS DIV
 222 N CENTRAL AVE
 PHOENIX, AZ 85004 -2203
 Phone: (602) 417-9200

Receipt	
No:	727721

Transaction #: 757074	
Date of Transaction: 08/11/2003	
CUSTOMER:	ROY STEPHENS 3499 STRATFIELD DR ATLANTA,GA 30319

LINE #	QTY	DESCRIPTION	REMARKS	UNIT PRICE	TOTAL
1	1.00	LOCATABLE MINERALS / MINING CLAIMS-NOT NEW-UNADJUD,ONE AUTH NO. ONLY / MINING CLAIM MONEY RECEIVED (455) CASES: AMC356454/\$600.00	MAIN 2004 (6)	- n/a -	600.00
TOTAL:					\$600.00

PAYMENT INFORMATION					
1	AMOUNT:	\$600.00	POSTMARKED:	08/08/2003	
	TYPE:	CHECK	RECEIVED:	08/11/2003	
	CHECK NO:	750			
	NAME:	PLASMA CHEM, INC. 3499 STRATFIELD DR ATLANTA GA 30319			

REMARKS

This receipt was generated by the automated BLM Collections and Billing System and is a paper representation of a portion of the official electronic record contained therein.

NOTICE!!

These documents have been scanned!

Do not place un-scanned documents beneath this notice!

Do not remove this notice from this file!

GPO Jacket No. 560-102
Print Order 61540
Rise Business Services, LLC
Job=AZ15 6/26/2019



Box Number= AZ15133



Claim Begin-End: AMC356554-AMC356555

5 Miscellaneous



AZ15133-5

AMC356454-AMC363464

356566
356554
431569

Subject: Fwd:
e: 1/30/2019 1:49:44 PM Eastern Standard Time
From: rstep54332@aol.com
To: RStep54332@aol.com

RECEIVED
BLM AZ STATE OFFICE
2019 FEB - 14 P 3: 33
PHOENIX, ARIZONA

From: rstep54332@aol.com
Cc: rst@aol.com
Sent: 1/30/2019 1:03:22 PM Eastern Standard Time
Subject:

BLM

Dear Sir: Jan 30, 2019
Re: Affidavit of Annual Assessment Work

Our original filing to BLM was returned by BLM on Jan 3, 2019. we have been advised this occurred because of the "shutdown".

Attached is our re-filing of the Affidavit.

We enclose the original envelop in which the affidavit was sent - still unopened.

Also attached is a copy of the "Shipment Details" from the UPS.

These documents will show that we filled the necessary affidavit on Dec 21 on Jan 3 BLM returned the document un-opened.

We hope this document can now filed in the usual manner.

Very Truly Yours,
Roy E. Stephens
Roy E. Stephens, President
Advanced Engineering and Environmental Systems, Inc.
3499 Stratfield Drive,
Brookhaven, GA 30319
404 262 0386

Shipment Details

UPS STORE #3226
 3522 ASHFORD DUNWOODY RD NE
 ATLANTA, GA 303192002
 (770) 234-0444

MMV6EKAH6E9E

Print Date: Fri 18 Jan 2019
 Shipper No: 88201F
 Rate Type: Retail
 Currency: USD

Shipment Information

Sender	Recipient	Shipping Info
ROY STEPHENS 3522 ASHFORD DUNWOODY RD NE ATLANTA, GA 30319-2002 Tel: (404) 262-0386 Fax: (770) 234-0445 Business store3226@theupsstore.com	BLM 1 N CENTRAL AVE PHOENIX, AZ 85004-4414 Business	Ship Date: Fri 21 Dec 2018 Delivery Date: Wed 26 Dec 2018 EOD (Expected) Service / Zone: UPS 2nd Day CS Package Info: 15 x 12 x 75 in 0.080 lbs Actual 2.00 lbs Billed DimWt Customer Packed: 1
		Description: DOCS

Shipment Service Options	Billing	Drop-Off Location	Shipment Charges
E-mail Notification	Company Account (Prepaid)	THE UPS STORE #3226 3522 ASHFORD DUNWOODY RD NE ATLANTA, GA 30319-2002 US	UPS 2nd Day Con: 33.54 Fuel Surcharge: 2.26 Shipping Charges: \$35.80 CMS Processing Fee: \$0.20 Total Charges: \$36.00

Shipment Tracking and Reference Information

Tracking Information	Last Scan
Status: EXCEPTION Delivery Date: Thu 03 Jan 2019 EOD_PActualP Carrier Trk#: 1Z88201F0256372821 Shipment ID: MMV6EKAH6E9E Location: Signed By: Ref1: Ref2:	01/03/2019 19:25:42 PHOENIX AZ US THE RECEIVER HAS CANCELLED THE PRODUCT ORDER AN  Tracking No: 1Z88201F0256372821  Shipment ID: MMV6EKAH6E9E

Order/Item #
 Ref# DR

RECEIVED
 BLM AZ STATE OFFICE
 2019 FEB - 4 P 3:33
 PHOENIX, ARIZONA



Return To:
Roy E. Stephens
3499 Stratfield Dr.
Atlanta, GA 30319

2017-0033743
07/03/2017 10:49 AM AFF Page: 1 of 2
Leslie M. Hoffmann
OFFICIAL RECORDS OF YAVAPAI COUNTY \$10.00
ROY STEPHENS



AMC 356454
356555
356566
431562

AFFIDAVIT

PHOENIX, ARIZONA
2017 JUL 28 P 2:53
RECEIVED

The State of Georgia)
) S S.
County of DeKalb)

I, Roy E. Stephens of DeKalb County, Georgia, the President of Advanced Engineering and Environmental Systems, Inc., MAKE OATH AND SAY THAT THE FOLLOWING FACTS ARE TRUE TO THE BEST OF MY KNOWLEDGE.

SUBSCRIBED AND SWORN TO BEFORE ME on the ___ of June, 2017.

The aim of this document is to:

Number (1):
That the mining documents/claims set out in a certain affidavit and recorded on 03/17/17 by Roy E. Stephens in the Recorders Office of the County of Yavapai Arizona are further identified as follows:

- Lode Camelot #1 AMC 356454
- Lode Camelot #2 AMC 356555
- Lode Camelot #3 AMC 356556
- Lode Camelot #7 AMC 356566
- Lode Camelot #8 AMC 356567
- Lode Camelot #9 AMC 356568
- Lode Camelot #4 AMC 431562

and,

Number (2):
That Creighton F. Hampton has filed illegal claims involving the above described mining claims and that he has no legal claims involving the above listed mining claims.

That the Bureau of Land Management continues to accept fictitious documents, of Creighton F. Hampton, that are clearly not properly registered with title at the Yavapai County, Arizona Recorders Office. That such acceptance of clearly fictitious claims is herewith demanded to be halted.

I SWEAR OR AFFIRM THAT THE ABOVE AND FOREGOING REPRESENTATIONS ARE TRUE AND CORRECT TO THE BEST OF MY INFORMATION, KNOWLEDGE AND BELIEF.

Roy E Stephens

June 21 2017

ROY E. STEPHENS,

PRESIDENT

ADVANCED ENERGY AND ENVIRONMENTAL SYSTEMS, INC.

STATE OF GEORGIA

CONTY OF DEKALB

I, the undersigned Notary Public, do hereby affirm that Roy E. Stephens personally appeared before me on the 21 of June, 2017 and signed the above affidavit as his free and voluntary act and deed.

Mirjan Borbell

Notary Public



PHOENIX, ARIZONA

2017 JUL 28 P 2:53

RECEIVED
P.M. J. STEPHENS

R Stephens
3499 Stratfield Dr.
Atlanta, Ga 30319

25 JUL 2017 PM 10 1



PHOENIX, ARIZONA
2017 JUL 28 P 2:53
RECEIVED
BLM AZ STATE OFFICE

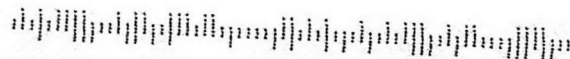
BLM

One north Central Ave. S-200

Phoenix, AZ 85004-4427

→ Attch:
Eric Song

85004-442700




Eric Gong,

Would you please file this Affidavit in general file of
Advanced Energy and Environmental Systems, Inc.

Thank you.

Regards.


Roy Stephens

RECEIVED
PLM
2017 JUL 28 P 2:53
PHOENIX, ARIZONA

NOTICE!!

These documents have been scanned!

Do not place un-scanned documents beneath this notice!

Do not remove this notice from this file!

GPO Jacket No. 560-102
Print Order 61540
Rise Business Services, LLC
Job=AZ15 6/26/2019



Box Number= AZ15133



Claim Begin-End: AMC356554-AMC356555

6 Location Notices-Amendments and Supporting Documents



AZ15133-5

AMC356454-AMC363464

MINING CLAIM STATUS REPORT

1001482

Status Checked By:	<u>RP</u>
MTP Checked By:	<u>RP</u>
GEO Checked By:	<u>RP</u>
Preadjudication By:	
Final Adjudication By:	<u>M. Lyde</u>

LEAD SERIAL NO. AMC 356554 THROUGH AMC 356555

<u>2</u>	LODE	@ \$25 = \$	<u>50</u>	Location Fee
	PLACER	@ \$10 = \$	<u>20</u>	Service Fee--curable defect
	MILL SITE	@ \$100 = \$	<u>200</u>	Claim Maintenance Fee
	TUNNEL SITE	\$		TOTAL FEES
	ASSOCIATION	\$		Copy Fees,
	PLACER	\$		Overage <input type="checkbox"/> Shortage <input type="checkbox"/>
		\$	<u>270</u>	TOTAL RECEIVED

OVER-THE-COUNTER: MAIL: Timely Filed: YES NO

LEGAL DESCRIPTION:

T 8N R 1W S 11 - SW Y4 T _____ R _____ S _____

T _____ R _____ S _____ T _____ R _____ S _____

T _____ R _____ S _____ T _____ R _____ S _____

T _____ R _____ S _____ T _____ R _____ S _____

GENERAL JURISDICTION: BLM or NATIONAL FOREST _____
Name

SPLIT ESTATE LAND: SX PX SRHE OTHER _____
Specify

WILDERNESS AREA (WA): No _____
Specify

CLAIMS SUBJECT TO PL 359: YES NO

PROPER NOTICE FILED IF LOCATING ON SRHE: YES NO

COMMENTS: _____

STATUS: PARTIALLY VOID VOID
PRIVATE MINERALS WITHDRAWN OTHER

COMMENTS: _____

ARIZONA ABSTRACT
PO Box 1448
PHOENIX, AZ 85001

NOTICE OF MINING CLAIM LOCATION

TYPE OF NOTICE: Location Amendment Relocation

TYPE OF CLAIM OR SITE: Placer Lode Millsite Tunnelsite

The name, address and telephone number of the name(s) to be considered owner(s) is
PLEASE PRINT (show additional owners on attached sheet)

PHOENIX, ARIZONA

2002 SEP 11 A 11:33

RECEIVED
B.L.M. AZ STATE OFFICE

Name: Roy Stephens
Address: 3499 STRATFIELD DR.
City/State/Zip Code: ATLANTA, GA 30319
Telephone Number (include area code): 404 262-0386

The name of the claim: CAMELOT #2

The date of location is: ~~11-6-80~~ ^(P) 9/9/2002

The claim is 1500 feet long and 600 feet wide. The distance from the location monument to each end of the claim is 50 feet in a EAST direction and 1450 feet in a WEST direction.

The Southeast corner of the claim is NORTH 600 FEET
from a survey monument or permanent natural object described as The South Quarter of Section 11, T8N, R/W, SEC 11, G + SR B+M, YAUBAIPAI COUNTY, AZ

The general course of the claim is from the EAST to the WEST

The location of the claim is in Section(s) 11, Quarter Section(s) SW 1/4, Township(s) 8 NORTH, Range(s) 1 West, Gila and Salt River Meridian, YAUBAIPAI County, State of Arizona.

Is the claim filed under Public Law 359? yes no

Monument types are As previously POSTED

Date Sept. 9, 2002

Signature Roy E. Stephens

Locator
 Agent Only

Signature Robert Max Elvorn

Agent ONLY

AMC 356554

MAP II MINING CLAIM LOCATION

The name of the claim is CAMELOT #1

The SOUTHEAST corner of the claim is 600' feet in a SOUTH direction to a survey monument or permanent object as described as THE SOUTH QUARTER CORNER OF SECTION 11, T8N, R1W, G+SR B+M, YAVAPAI COUNTY, ARIZONA

The type of location monument is AS PREVIOUSLY POSTED

The bearing and distance between the corners of the claim are beginning at the SOUTHEAST corner of the claim, 1500 feet in a WEST direction to the SOUTHWEST corner, then 600 feet in a NORTH direction to the NORTHWEST corner, then 1500 feet in a EAST direction to the NORTHEAST corner, then 600 feet in a SOUTH direction to the point of beginning.

Please indicate the distance and bearings between claim corners and a recognized survey monument or landmark. Indicate the distance from the location monument to each end of the claim.

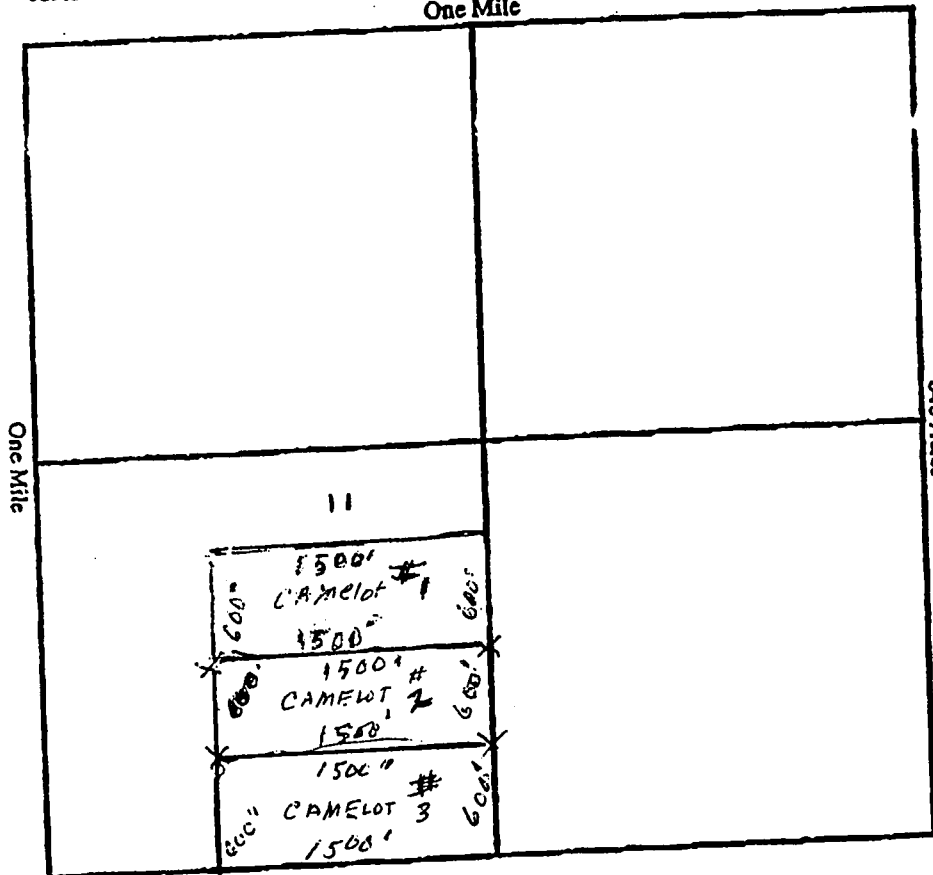
MAP

One Inch = One Thousand Feet

North Arrow



One Mile



Section 11 Quarter Section SW 1/4 Range 8 N
 Township 1 W G&SR Meridian, YAVAPAI County, Arizona.

Date 9/8/02

Signature Troy E. Stephens
TROY E. Stephens

CLAIM NAME CAMELOT #7

Additional Owners:

NAME

ROBERT MACELUAIN [Agent ONLY]

Address:

725 RANDOLPH ST.

City/State/Zip Code:

EVANHA, FL 36027

Telephone Number (area code):

(334) 687-8699

Name:

Address:

City/State/Zip Code:

Telephone Number (area code):

Name:

Address:

City/State/Zip Code:

Telephone Number (area code):

Name:

Address:

City/State/Zip Code:

Telephone Number (area code):

Name:

Address:

City/State/Zip Code:

Telephone Number (area code):

Name:

Address:

City/State/Zip Code:

Telephone Number (area code):

Name:

Address:

City/State/Zip Code:

Telephone Number (area code):

RECEIVED
B.L.M. AZ STATE OFFICE
2002 SEP 11 A 11:33
PHOENIX, ARIZONA

AMC 356554

County Recordation Information:

ARIZONA ABSTRACT
PO Box 1448
PHOENIX, AZ 85001

NOTICE OF MINING CLAIM LOCATION

TYPE OF NOTICE: Location Amendment Relocation

TYPE OF CLAIM OR SITE: Placer Lode Millsite Tunnelsite

The name, address and telephone number of the name(s) to be considered owner(s):
PLEASE PRINT (show additional owners on attached sheet)

Name: ROY Stephens
Address: 3499 STRATFIELD DRIVE
City/State/Zip Code: ATLANTA, GA 30319
Telephone Number (include area code): 404 - 262 - 0386

The name of the claim: CAMELOT #3
The date of location is: ~~#6-85~~ 9/9/2002

The claim is 1500 feet long and 600 feet wide. The distance from the location monument to each end of the claim is 50 feet in a EAST direction and 1450 feet in a WEST direction.

The Southeast corner of the claim is 0 FEET NORTH

from a survey monument or permanent natural object described as The South Quarter OF SECTION 11, T8N R/W, G + SR B&M, YAVAPAI COUNTY, AZ

The general course of the claim is from the EAST to the WEST

The location of the claim is in Section(s) 11, Quarter Section(s) SW Y4, Township(s) 8 NORTH, Range(s) 1 WEST, Gila and Salt River Meridian, YAVAPAI County, State of Arizona.

Is the claim filed under Public Law 359? yes no

Monument types are AS PREVIOUSLY POSTED

Date 9/8/02 Signature ROY E Stephens Locator Agent Only

SIGNATURE Robert Mor Ebrain Agent ONLY

AMC 356555

RECEIVED
B.L.M. AZ STATE OFFICE
2002 SEP 11 A 11:33
PHOENIX, ARIZONA

AMC 356555

MAP OF MINING CLAIM LOCATION

The name of the claim is CAMELOT #3

The SOUTHEAST corner of the claim is 0 feet in a SOUTH direction to a survey monument or permanent object as described as THE SOUTH QUARTER CORNER OF SECTION 11, T8N, R1W, G&SR B+M, YAVAPAI COUNTY, ARIZONA

The type of location monument is AS PREVIOUSLY POSTED

The bearing and distance between the corners of the claim are beginning at the Southeast corner of the claim, 1500 feet in a WEST direction to the SOUTHWEST corner, then 600 feet in a NORTH direction to the NORTHWEST corner, then 1500 feet in a EAST direction to the NORTHEAST corner, then 600 feet in a SOUTH direction to the point of beginning.

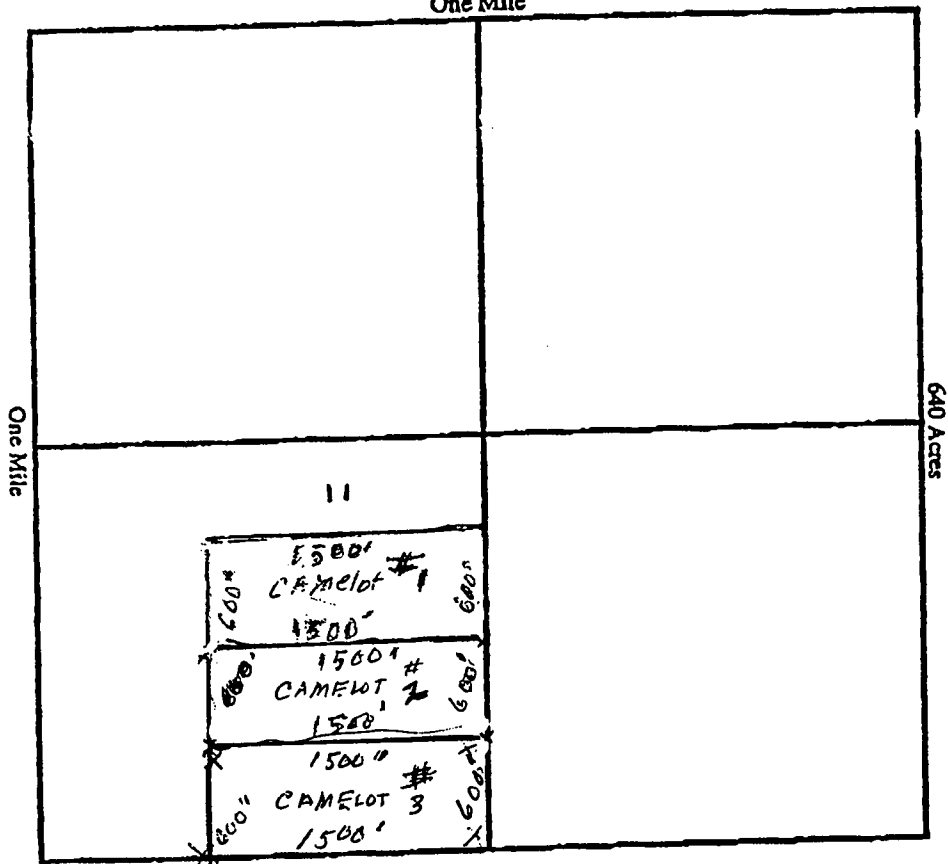
Please indicate the distance and bearings between claim corners and a recognized survey monument or landmark. Indicate the distance from the location monument to each end of the claim.

MAP

One Inch = One Thousand Feet



One Mile



Section 11, Quarter Section SW 1/4, Range 8 N
 Township 1 W, G&SR Meridian, YAVAPAI County, Arizona.

Date 9/8/02

Signature Roy E. Stephens
ROY E. STEPHENS

CLAIM NAME CAMERON LOT #3

Additional Owners:

NAME ROBERT MACELVAIN, Agent
 Address 725 RANDOLPH ST.
 City/State/Zip Code: EUFAULA, AL 36027
 Telephone Number (area code): (334) 687-8699

Name: _____
 Address: _____
 City/State/Zip Code: _____
 Telephone Number (area code): _____

Name: _____
 Address: _____
 City/State/Zip Code: _____
 Telephone Number (area code): _____

Name: _____
 Address: _____
 City/State/Zip Code: _____
 Telephone Number (area code): _____

Name: _____
 Address: _____
 City/State/Zip Code: _____
 Telephone Number (area code): _____

Name: _____
 Address: _____
 City/State/Zip Code: _____
 Telephone Number (area code): _____

Name: _____
 Address: _____
 City/State/Zip Code: _____
 Telephone Number (area code): _____

RECEIVED
 B.L.M. AZ STATE OFFICE
 2002 SEP 11 A 11:33
 PHOENIX, ARIZONA

AMC 356555

Run Time: 11:27 AM

DEPARTMENT OF THE INTERIOR
BUREAU OF LAND MANAGEMENT

Run Date: 09/11/2002

Input Parameters for Geographic Report with Customer

System Id = CR

Admin State = AZ

Geo State =

Casetype begins with

Case Disp Txt = , AUTHORIZED, CANCELLED, CLOSED, EXPIRED, PENDING, REJECTED, RELINQUISHED, VOID, WITHDRAWN

Mtrs = 14 0080N 0010W 011

Mer Twp Rng =

Total Rows Returned: 152

NO WARRANTY IS MADE BY BLM FOR USE OF THE DATA
FOR PURPOSES NOT INTENDED BY BLM

UNITED STATES DEPARTMENT OF THE INTERIOR
 BUREAU OF LAND MANAGEMENT
 GEOGRAPHIC CROSS REFERENCE
 Sorted by Serial Number

Admin State: AZ

Geo State: AZ

<u>Serial Number</u>	<u>Casetype</u>	<u>Disposition</u>	<u>Actn Code</u>	<u>Actn Txt</u>	<u>Date</u>	<u>Action Remarks</u>
AZA 025727	380913	CLOSED	970	CASE CLOSED	06/04/2001	Total Acres = 1
AU MINING		3341 W PEORIA AVE		PHOENIX	AZ 85029	100.00000 OPERATOR
UNISTAR		4408 W ECHO LN		GLENDALE	AZ 85302	0.00000 CLAIMANT
<u>MER Township</u>	<u>Range</u>	<u>Section</u>	<u>Sur Nr</u>	<u>Suff</u>	<u>Typ</u>	<u>Aliquot Part</u>
14	0080N	0010W	011	1	FF	PART;

<u>Serial Number</u>	<u>Casetype</u>	<u>Disposition</u>	<u>Actn Code</u>	<u>Actn Txt</u>	<u>Date</u>	<u>Action Remarks</u>
AZA 030745	837000	AUTHORIZED	279	PMT-LIC RENEWED	10/01/1999	Total Acres = 1
WINDWALKER EXPEDITIO		5440 E PEAK VIEW RD		CAVE CREEK	AZ 85331	100.00000 PERMITTEE
<u>MER Township</u>	<u>Range</u>	<u>Section</u>	<u>Sur Nr</u>	<u>Suff</u>	<u>Typ</u>	<u>Aliquot Part</u>
14	0080N	0010W	011	1	FF	ALL;

<u>Serial Number</u>	<u>Casetype</u>	<u>Disposition</u>	<u>Actn Code</u>	<u>Actn Txt</u>	<u>Date</u>	<u>Action Remarks</u>
AZA 032066	381401	PENDING	387	CASE ESTABLISHED	07/03/2002	Total Acres = 600
MIKKELSON FAMILY TRST		7344 N 22ND ST		PHOENIX	AZ 85020	0.00000 OWNER
MIKKELSON MAURICE G		7344 N 22ND ST		PHOENIX	AZ 85020	0.00000 OWNER
HANSON PRISCILLA		7344 N 22ND ST		PHOENIX	AZ 85020	0.00000 OWNER
HOLMAN KATHY L		7344 N 22ND ST		PHOENIX	AZ 85020	0.00000 OWNER
STEPHENS ROY		3499 STRATFIELD DR		ATLANTA	GA 30319	100.00000 CLAIMANT
<u>MER Township</u>	<u>Range</u>	<u>Section</u>	<u>Sur Nr</u>	<u>Suff</u>	<u>Typ</u>	<u>Aliquot Part</u>
14	0080N	0010W	011		FF	PART;

UNITED STATES DEPARTMENT OF THE INTERIOR
BUREAU OF LAND MANAGEMENT
GEOGRAPHIC CROSS REFERENCE
Sorted by Serial Number

<u>Serial Number</u>	<u>Casetype</u>	<u>Disposition</u>	<u>Actn Code</u>	<u>Actn Txt</u>	<u>Date</u>	<u>Action Remarks</u>
AZA 032067	381401	PENDING	387	CASE ESTABLISHED	07/03/2002	Total Acres = 600
STEPHENS ROY		3499 STRATFIELD DR	ATLANTA	GA 30319		100.00000 CLAIMANT
BASSEL ALLEN J		34755 S HUMBUG MINE RD	MORRISTOWN	AZ 85342		0.00000 OWNER
BASSEL SUZANN		34755 S HUMBUG MINE RD	MORRISTOWN	AZ 85342		0.00000 OWNER
<u>MER Township</u>	<u>Range</u>	<u>Section</u>	<u>Sur Nr</u>	<u>Suff</u>	<u>Typ</u>	<u>Aliquot Part</u>
14	0080N	0010W	011		FF	PART;

<u>Serial Number</u>	<u>Casetype</u>	<u>Disposition</u>	<u>Actn Code</u>	<u>Actn Txt</u>	<u>Date</u>	<u>Action Remarks</u>
AZA 032068	381401	PENDING	387	CASE ESTABLISHED	07/03/2002	Total Acres = 600
STEPHENS ROY		3499 STRATFIELD DR	ATLANTA	GA 30319		100.00000 CLAIMANT
BARBEE YOLANDA M REVOC TRST		7611 N MOCKINGBIRD LN	PARADISE VALLEY	AZ 85253		0.00000 OWNER
BARBEE JOE E REVOC TRST		7611 N MOCKINGBIRD LN	PARADISE VALLEY	AZ 85253		0.00000 OWNER
<u>MER Township</u>	<u>Range</u>	<u>Section</u>	<u>Sur Nr</u>	<u>Suff</u>	<u>Typ</u>	<u>Aliquot Part</u>
14	0080N	0010W	011		FF	PART;

<u>Serial Number</u>	<u>Casetype</u>	<u>Disposition</u>	<u>Actn Code</u>	<u>Actn Txt</u>	<u>Date</u>	<u>Action Remarks</u>
AZA 032069	381401	PENDING	387	CASE ESTABLISHED	07/03/2002	Total Acres = 600
STEPHENS ROY		3499 STRATFIELD DR	ATLANTA	GA 30319		100.00000 CLAIMANT
MCCLAIN JACK S		719 24TH PL	HERMOSA BEACH	CA 90254		0.00000 OWNER
MCCLAIN JUNE W		719 24TH PL	HERMOSA BEACH	CA 90254		0.00000 OWNER
<u>MER Township</u>	<u>Range</u>	<u>Section</u>	<u>Sur Nr</u>	<u>Suff</u>	<u>Typ</u>	<u>Aliquot Part</u>
14	0080N	0010W	011		FF	PART;

<u>Serial Number</u>	<u>Casetype</u>	<u>Disposition</u>	<u>Actn Code</u>	<u>Actn Txt</u>	<u>Date</u>	<u>Action Remarks</u>
AZA 032070	381401	PENDING	387	CASE ESTABLISHED	07/03/2002	Total Acres = 600

UNITED STATES DEPARTMENT OF THE INTERIOR
 BUREAU OF LAND MANAGEMENT
 GEOGRAPHIC CROSS REFERENCE
 Sorted by Serial Number

STEPHENS ROY 3499 STRATFIELD DR ATLANTA GA 30319 100.00000 CLAIMANT
 LHC PROPERTIES LLC 7122 E EARL DR SCOTTSDALE AZ 85251 0.00000 OWNER

MER Township Range Section Sur Nr Suff Typ Aliquot Part
 14 0080N 0010W 011 FF PART;

Serial Number Casetype Disposition Actn Code Actn Txt Date Action Remarks
 AZA 032071 381401 PENDING 387 CASE ESTABLISHED 07/03/2002 Total Acres = 600

STEPHENS ROY 3499 STRATFIELD DR ATLANTA GA 30319 100.00000 CLAIMANT
 KURTH DONNA LEE 4051 E DESERT MARIGOLD C CAVE CREEK AZ 85331 0.00000 OWNER

MER Township Range Section Sur Nr Suff Typ Aliquot Part
 14 0080N 0010W 011 FF PART;

Serial Number Casetype Disposition Actn Code Actn Txt Date Action Remarks
 AZA 032072 381401 PENDING 387 CASE ESTABLISHED 07/03/2002 Total Acres = 600

STEPHENS ROY 3499 STRATFIELD DR ATLANTA GA 30319 100.00000 CLAIMANT
 KING DAVID R 3708 W VERMONT PHOENIX AZ 85019 0.00000 OWNER

MER Township Range Section Sur Nr Suff Typ Aliquot Part
 14 0080N 0010W 011 FF PART;

Serial Number Casetype Disposition Actn Code Actn Txt Date Action Remarks
 AZA 032073 381401 PENDING 387 CASE ESTABLISHED 07/03/2002 Total Acres = 600

STEPHENS ROY 3499 STRATFIELD DR ATLANTA GA 30319 100.00000 CLAIMANT
 KAYLER SUSAN J 8180 N HAYDEN RD #0204 SCOTTSDALE AZ 85258 0.00000 OWNER
 WATKINS JANE M 8180 N HAYDEN RD #0204 SCOTTSDALE AZ 85258 0.00000 OWNER

MER Township Range Section Sur Nr Suff Typ Aliquot Part
 14 0080N 0010W 011 FF PART;

UNITED STATES DEPARTMENT OF THE INTERIOR
 BUREAU OF LAND MANAGEMENT
 GEOGRAPHIC CROSS REFERENCE
 Sorted by Serial Number

<u>Serial Number</u>	<u>Casetype</u>	<u>Disposition</u>	<u>Actn Code</u>	<u>Actn Txt</u>	<u>Date</u>	<u>Action Remarks</u>	
AZA 032074	381401	PENDING	387	CASE ESTABLISHED	07/03/2002	Total Acres = 600	
	STEPHENS ROY		3499 STRATFIELD DR	ATLANTA	GA 30319	100.00000 CLAIMANT	
	ILLING STEPHEN J		BOX 5221	GLENDALE	AZ 85312	0.00000 OWNER	
	<u>MER Township</u>	<u>Range</u>	<u>Section</u>	<u>Sur Nr</u>	<u>Suff</u>	<u>Typ</u>	<u>Aliquot Part</u>
	14	0080N	0010W	011		FF	PART;

<u>Serial Number</u>	<u>Casetype</u>	<u>Disposition</u>	<u>Actn Code</u>	<u>Actn Txt</u>	<u>Date</u>	<u>Action Remarks</u>	
AZA 032075	381401	PENDING	387	CASE ESTABLISHED	07/03/2002	Total Acres = 600	
	STEPHENS ROY		3499 STRATFIELD DR	ATLANTA	GA 30319	100.00000 CLAIMANT	
	HOOVER N J TRST		BOX 5666	CAREFREE	AZ 85377	0.00000 OWNER	
	HOOVER R L TRST		BOX 5666	CAREFREE	AZ 85377	0.00000 OWNER	
	<u>MER Township</u>	<u>Range</u>	<u>Section</u>	<u>Sur Nr</u>	<u>Suff</u>	<u>Typ</u>	<u>Aliquot Part</u>
	14	0080N	0010W	011		FF	PART;

<u>Serial Number</u>	<u>Casetype</u>	<u>Disposition</u>	<u>Actn Code</u>	<u>Actn Txt</u>	<u>Date</u>	<u>Action Remarks</u>	
AZA 032076	381401	PENDING	387	CASE ESTABLISHED	07/03/2002	Total Acres = 600	
	STEPHENS ROY		3499 STRATFIELD DR	ATLANTA	GA 30319	100.00000 CLAIMANT	
	BIG BROTHERS & BIG SISTERS		1010 E MCDOWELL RD #400	PHOENIX	AZ 85006	0.00000 OWNER	
	<u>MER Township</u>	<u>Range</u>	<u>Section</u>	<u>Sur Nr</u>	<u>Suff</u>	<u>Typ</u>	<u>Aliquot Part</u>
	14	0080N	0010W	011		FF	PART;

<u>Serial Number</u>	<u>Casetype</u>	<u>Disposition</u>	<u>Actn Code</u>	<u>Actn Txt</u>	<u>Date</u>	<u>Action Remarks</u>
AZA 032077	381401	PENDING	387	CASE ESTABLISHED	07/03/2002	Total Acres = 600
	STEPHENS ROY		3499 STRATFIELD DR	ATLANTA	GA 30319	100.00000 CLAIMANT
	GRUNER JAMES EARL		HCR 1 BOX 7	MORRISTOWN	AZ 85342	0.00000 OWNER

UNITED STATES DEPARTMENT OF THE INTERIOR
BUREAU OF LAND MANAGEMENT
GEOGRAPHIC CROSS REFERENCE
Sorted by Serial Number

MER Township Range Section Sur Nr Suff Typ Aliquot Part
14 0080N 0010W 011 FF PART;

<u>Serial Number</u>	<u>Casetype</u>	<u>Disposition</u>	<u>Actn Code</u>	<u>Actn Txt</u>	<u>Date</u>	<u>Action Remarks</u>
AZA 032078	381401	PENDING	387	CASE ESTABLISHED	07/03/2002	Total Acres = 600
STEPHENS ROY		3499 STRATFIELD DR		ATLANTA	GA 30319	100.00000 CLAIMANT
ENICH MICHAEL R		BOX 127		HIBBING	MN 55746	0.00000 OWNER

MER Township Range Section Sur Nr Suff Typ Aliquot Part
14 0080N 0010W 011 FF PART;

<u>Serial Number</u>	<u>Casetype</u>	<u>Disposition</u>	<u>Actn Code</u>	<u>Actn Txt</u>	<u>Date</u>	<u>Action Remarks</u>
AZA 032079	381401	PENDING	387	CASE ESTABLISHED	07/03/2002	Total Acres = 600
STEPHENS ROY		3499 STRATFIELD DR		ATLANTA	GA 30319	100.00000 CLAIMANT
DUMONT CHARLES W		850 COW CREEK RD		MORRISTOWN	AZ 85342	0.00000 OWNER
DUMONT RACHEL		850 COW CREEK RD		MORRISTOWN	AZ 85342	0.00000 OWNER

MER Township Range Section Sur Nr Suff Typ Aliquot Part
14 0080N 0010W 011 FF PART;

<u>Serial Number</u>	<u>Casetype</u>	<u>Disposition</u>	<u>Actn Code</u>	<u>Actn Txt</u>	<u>Date</u>	<u>Action Remarks</u>
AZA 032080	381401	PENDING	387	CASE ESTABLISHED	07/03/2002	Total Acres = 600
STEPHENS ROY		3499 STRATFIELD DR		ATLANTA	GA 30319	100.00000 CLAIMANT
DOTSON LLOYD R		7964 W DENTON LN		GLENDALE	AZ 85303	0.00000 OWNER
DOTSON ROSEMARY		7964 W DENTON LN		GLENDALE	AZ 85303	0.00000 OWNER

MER Township Range Section Sur Nr Suff Typ Aliquot Part
14 0080N 0010W 011 FF PART;

UNITED STATES DEPARTMENT OF THE INTERIOR
 BUREAU OF LAND MANAGEMENT
 GEOGRAPHIC CROSS REFERENCE
 Sorted by Serial Number

<u>Serial Number</u>	<u>Casetype</u>	<u>Disposition</u>	<u>Actn Code</u>	<u>Actn Txt</u>	<u>Date</u>	<u>Action Remarks</u>
AZA 032081	381401	PENDING	387	CASE ESTABLISHED	07/03/2002	Total Acres = 600
STEPHENS ROY		3499 STRATFIELD DR		ATLANTA	GA 30319	100.00000 CLAIMANT
DEWEY ELAINE		44014 N 22ND ST		NEW RIVER	AZ 85027	0.00000 OWNER
DEWEY LARRY D		44014 N 22ND ST		NEW RIVER	AZ 85027	0.00000 OWNER
<u>MER Township</u>	<u>Range</u>	<u>Section</u>	<u>Sur Nr</u>	<u>Suff</u>	<u>Typ</u>	<u>Aliquot Part</u>
14	0080N	0010W	011		FF	PART;

<u>Serial Number</u>	<u>Casetype</u>	<u>Disposition</u>	<u>Actn Code</u>	<u>Actn Txt</u>	<u>Date</u>	<u>Action Remarks</u>
AZA 032082	381401	PENDING	387	CASE ESTABLISHED	07/03/2002	Total Acres = 600
STEPHENS ROY		3499 STRATFIELD DR		ATLANTA	GA 30319	100.00000 CLAIMANT
CAMBEIS DOUG		HCR BOX 70		MORRISTOWN	AZ 85342	0.00000 OWNER
<u>MER Township</u>	<u>Range</u>	<u>Section</u>	<u>Sur Nr</u>	<u>Suff</u>	<u>Typ</u>	<u>Aliquot Part</u>
14	0080N	0010W	011		FF	PART;

<u>Serial Number</u>	<u>Casetype</u>	<u>Disposition</u>	<u>Actn Code</u>	<u>Actn Txt</u>	<u>Date</u>	<u>Action Remarks</u>
AZA 032083	381401	PENDING	387	CASE ESTABLISHED	07/03/2002	Total Acres = 600
STEPHENS ROY		3499 STRATFIELD DR		ATLANTA	GA 30319	100.00000 CLAIMANT
BROWN FAMILY TRST		5856 E TIERRA BUENA LN		SCOTTSDALE	AZ 85254	0.00000 OWNER
BROWN KEVIN		5856 E TIERRA BUENA LN		SCOTTSDALE	AZ 85254	0.00000 OWNER
BROWN DEBRA		5856 E TIERRA BUENA LN		SCOTTSDALE	AZ 85254	0.00000 OWNER
<u>MER Township</u>	<u>Range</u>	<u>Section</u>	<u>Sur Nr</u>	<u>Suff</u>	<u>Typ</u>	<u>Aliquot Part</u>
14	0080N	0010W	011		FF	PART;

<u>Serial Number</u>	<u>Casetype</u>	<u>Disposition</u>	<u>Actn Code</u>	<u>Actn Txt</u>	<u>Date</u>	<u>Action Remarks</u>
AZA 032084	381401	PENDING	387	CASE ESTABLISHED	07/03/2002	Total Acres = 600

UNITED STATES DEPARTMENT OF THE INTERIOR
BUREAU OF LAND MANAGEMENT
GEOGRAPHIC CROSS REFERENCE
Sorted by Serial Number

<u>Serial Number</u>	<u>Casetype</u>	<u>Disposition</u>	<u>Actn Code</u>	<u>Actn Txt</u>	<u>Date</u>	<u>Action Remarks</u>	
AZA 032088	381401	PENDING	387	CASE ESTABLISHED	07/03/2002	Total Acres = 600	
	STEPHENS ROY		3499	STRATFIELD DR	ATLANTA	GA 30319 100.00000 CLAIMANT	
	WYTCHERLEY IMOGENE		2741	SANDCREEK RD	GRANTS PASS	OR 97527 0.00000 OWNER	
	WYTCHERLEY ALLAN		2741	SANDCREEK RD	GRANTS PASS	OR 97527 0.00000 OWNER	
	<u>MER Township</u>	<u>Range</u>	<u>Section</u>	<u>Sur Nr</u>	<u>Suff</u>	<u>Typ</u>	<u>Aliquot Part</u>
	14	0080N	0010W	011		FF	PART;

<u>Serial Number</u>	<u>Casetype</u>	<u>Disposition</u>	<u>Actn Code</u>	<u>Actn Txt</u>	<u>Date</u>	<u>Action Remarks</u>	
AZA 032089	381401	PENDING	387	CASE ESTABLISHED	07/03/2002	Total Acres = 600	
	STEPHENS ROY		3499	STRATFIELD DR	ATLANTA	GA 30319 100.00000 CLAIMANT	
	WILSON WILLARD LEE SR		HCR 1	BOX 85 CHS	MORRISTOWN	AZ 85342 0.00000 OWNER	
	WILSON ESTHER JANE		HCR 1	BOX 85 CHS	MORRISTOWN	AZ 85342 0.00000 OWNER	
	<u>MER Township</u>	<u>Range</u>	<u>Section</u>	<u>Sur Nr</u>	<u>Suff</u>	<u>Typ</u>	<u>Aliquot Part</u>
	14	0080N	0010W	011		FF	PART;

<u>Serial Number</u>	<u>Casetype</u>	<u>Disposition</u>	<u>Actn Code</u>	<u>Actn Txt</u>	<u>Date</u>	<u>Action Remarks</u>	
AZA 032090	381401	PENDING	387	CASE ESTABLISHED	07/03/2002	Total Acres = 600	
	STEPHENS ROY		3499	STRATFIELD DR	ATLANTA	GA 30319 100.00000 CLAIMANT	
	THOMPSON PATRICK M REVOC TRST		19808	N 77TH DR	GLENDALE	AZ 85308 0.00000 OWNER	
	THOMPSON JANET REVOC TRST		19808	N 77TH DR	GLENDALE	AZ 85308 0.00000 OWNER	
	<u>MER Township</u>	<u>Range</u>	<u>Section</u>	<u>Sur Nr</u>	<u>Suff</u>	<u>Typ</u>	<u>Aliquot Part</u>
	14	0080N	0010W	011		FF	PART;

<u>Serial Number</u>	<u>Casetype</u>	<u>Disposition</u>	<u>Actn Code</u>	<u>Actn Txt</u>	<u>Date</u>	<u>Action Remarks</u>
AZA 032091	381401	PENDING	387	CASE ESTABLISHED	07/03/2002	Total Acres = 600

UNITED STATES DEPARTMENT OF THE INTERIOR
 BUREAU OF LAND MANAGEMENT
 GEOGRAPHIC CROSS REFERENCE
 Sorted by Serial Number

STEPHENS ROY 3499 STRATFIELD DR ATLANTA GA 30319 100.00000 CLAIMANT
 SUTTON BROS PTNRSH 10101 W OLIVE AVE PEORIA AZ 85345 0.00000 OWNER

MER Township Range Section Sur Nr Suff Typ Aliquot Part
 14 0080N 0010W 011 FF PART;

Serial Number Casetype Disposition Actn Code Actn Txt Date Action Remarks
 AZA 032092 381401 PENDING 387 CASE ESTABLISHED 07/03/2002 Total Acres = 600

STEPHENS ROY 3499 STRATFIELD DR ATLANTA GA 30319 100.00000 CLAIMANT
 SUTTON BROS PTNRSH 10101 W OLIVE AVE PEORIA AZ 85345 0.00000 OWNER

MER Township Range Section Sur Nr Suff Typ Aliquot Part
 14 0080N 0010W 011 FF PART;

Serial Number Casetype Disposition Actn Code Actn Txt Date Action Remarks
 AZA 032093 381401 PENDING 387 CASE ESTABLISHED 07/03/2002 Total Acres = 600

STEPHENS ROY 3499 STRATFIELD DR ATLANTA GA 30319 100.00000 CLAIMANT
 SUTTON BROS PTNRSH 10101 W OLIVE AVE PEORIA AZ 85345 0.00000 OWNER

MER Township Range Section Sur Nr Suff Typ Aliquot Part
 14 0080N 0010W 011 FF PART;

Serial Number Casetype Disposition Actn Code Actn Txt Date Action Remarks
 AZA 032094 381401 PENDING 387 CASE ESTABLISHED 07/03/2002 Total Acres = 600

STEPHENS ROY 3499 STRATFIELD DR ATLANTA GA 30319 100.00000 CLAIMANT
 SOARDS DANIEL S BOX 846 BLK CANYON CITY AZ 85324 0.00000 OWNER
 SOARDS DIANE E BOX 846 BLK CANYON CITY AZ 85324 0.00000 OWNER

MER Township Range Section Sur Nr Suff Typ Aliquot Part
 14 0080N 0010W 011 FF PART;

UNITED STATES DEPARTMENT OF THE INTERIOR
 BUREAU OF LAND MANAGEMENT
 GEOGRAPHIC CROSS REFERENCE
 Sorted by Serial Number

<u>Serial Number</u>	<u>Casetype</u>	<u>Disposition</u>	<u>Actn Code</u>	<u>Actn Txt</u>	<u>Date</u>	<u>Action Remarks</u>
AZA 032095	381401	PENDING	387	CASE ESTABLISHED	07/03/2002	Total Acres = 600
STEPHENS ROY		3499 STRATFIELD DR		ATLANTA	GA 30319	100.00000 CLAIMANT
RINSEM STEVE		BOX 264		GLORIETA	NM 87535	0.00000 OWNER
<u>MER Township</u>	<u>Range</u>	<u>Section</u>	<u>Sur Nr</u>	<u>Suff</u>	<u>Typ</u>	<u>Aliquot Part</u>
14	0080N	0010W	011		FF	PART;

<u>Serial Number</u>	<u>Casetype</u>	<u>Disposition</u>	<u>Actn Code</u>	<u>Actn Txt</u>	<u>Date</u>	<u>Action Remarks</u>
AZA 032096	381401	PENDING	387	CASE ESTABLISHED	07/03/2002	Total Acres = 600
STEPHENS ROY		3499 STRATFIELD DR		ATLANTA	GA 30319	100.00000 CLAIMANT
KAMESE RASHEED		21008 N 16TH PL		PHOENIX	AZ 85024	0.00000 OWNER
<u>MER Township</u>	<u>Range</u>	<u>Section</u>	<u>Sur Nr</u>	<u>Suff</u>	<u>Typ</u>	<u>Aliquot Part</u>
14	0080N	0010W	011		FF	PART;

<u>Serial Number</u>	<u>Casetype</u>	<u>Disposition</u>	<u>Actn Code</u>	<u>Actn Txt</u>	<u>Date</u>	<u>Action Remarks</u>
AZA 032097	381401	PENDING	387	CASE ESTABLISHED	07/03/2002	Total Acres = 600
STEPHENS ROY		3499 STRATFIELD DR		ATLANTA	GA 30319	100.00000 CLAIMANT
QUEZADA RUDY J		14056 S 40TH ST		PHOENIX	AZ 85044	0.00000 OWNER
<u>MER Township</u>	<u>Range</u>	<u>Section</u>	<u>Sur Nr</u>	<u>Suff</u>	<u>Typ</u>	<u>Aliquot Part</u>
14	0080N	0010W	011		FF	PART;

<u>Serial Number</u>	<u>Casetype</u>	<u>Disposition</u>	<u>Actn Code</u>	<u>Actn Txt</u>	<u>Date</u>	<u>Action Remarks</u>
AZA 032098	381401	PENDING	387	CASE ESTABLISHED	07/03/2002	Total Acres = 600
STEPHENS ROY		3499 STRATFIELD DR		ATLANTA	GA 30319	100.00000 CLAIMANT
PEABODY JACK W EST		507 LUCY LN		TOLLESON	AZ 85353	0.00000 OWNER
PEABODY ALICE E EST		507 LUCY LN		TOLLESON	AZ 85353	0.00000 OWNER

UNITED STATES DEPARTMENT OF THE INTERIOR
BUREAU OF LAND MANAGEMENT
GEOGRAPHIC CROSS REFERENCE
Sorted by Serial Number

<u>MER Township</u>	<u>Range</u>	<u>Section</u>	<u>Sur Nr</u>	<u>Suff</u>	<u>Typ</u>	<u>Aliquot Part</u>
14	0080N	0010W	011		FF	PART;

<u>Serial Number</u>	<u>Casetype</u>	<u>Disposition</u>	<u>Actn Code</u>	<u>Actn Txt</u>	<u>Date</u>	<u>Action Remarks</u>
AZA 032099	381401	PENDING	387	CASE ESTABLISHED	07/03/2002	Total Acres = 600
STEPHENS ROY		3499 STRATFIELD DR		ATLANTA	GA 30319	100.00000 CLAIMANT
PENDLEY LEMAN W		24017 PETITE LAKE RD		LAKE VILLA	IL 60046	0.00000 OWNER
PENDLEY BETH A		24017 PETITE LAKE RD		LAKE VILLA	IL 60046	0.00000 OWNER

<u>MER Township</u>	<u>Range</u>	<u>Section</u>	<u>Sur Nr</u>	<u>Suff</u>	<u>Typ</u>	<u>Aliquot Part</u>
14	0080N	0010W	011		FF	PART;

<u>Serial Number</u>	<u>Casetype</u>	<u>Disposition</u>	<u>Actn Code</u>	<u>Actn Txt</u>	<u>Date</u>	<u>Action Remarks</u>
AZA 032100	381401	PENDING	387	CASE ESTABLISHED	06/24/2002	Total Acres = 600
STEPHENS ROY		3499 STRATFIELD DR		ATLANTA	GA 30319	100.00000 CLAIMANT
PENDLEY LEMAN W		24017 PETITE LAKE RD		LAKE VILLA	IL 60046	0.00000 OWNER
PENDLEY BETH A		24017 PETITE LAKE RD		LAKE VILLA	IL 60046	0.00000 OWNER

<u>MER Township</u>	<u>Range</u>	<u>Section</u>	<u>Sur Nr</u>	<u>Suff</u>	<u>Typ</u>	<u>Aliquot Part</u>
14	0080N	0010W	011		FF	PART;

<u>Serial Number</u>	<u>Casetype</u>	<u>Disposition</u>	<u>Actn Code</u>	<u>Actn Txt</u>	<u>Date</u>	<u>Action Remarks</u>
AZA 032101	381401	PENDING	387	CASE ESTABLISHED	06/24/2002	Total Acres = 600
STEPHENS ROY		3499 STRATFIELD DR		ATLANTA	GA 30319	100.00000 CLAIMANT
PETROFF BARBARA J		13660 MONTFORT DR #1043		DALLAS	TX 75240	0.00000 OWNER

<u>MER Township</u>	<u>Range</u>	<u>Section</u>	<u>Sur Nr</u>	<u>Suff</u>	<u>Typ</u>	<u>Aliquot Part</u>
14	0080N	0010W	011		FF	PART;

UNITED STATES DEPARTMENT OF THE INTERIOR
BUREAU OF LAND MANAGEMENT
GEOGRAPHIC CROSS REFERENCE
Sorted by Serial Number

<u>Serial Number</u>	<u>Casetype</u>	<u>Disposition</u>	<u>Actn Code</u>	<u>Actn Txt</u>	<u>Date</u>	<u>Action Remarks</u>
AZA 032102	381401	PENDING	387	CASE ESTABLISHED	07/03/2002	Total Acres = 600
STEPHENS ROY		3499 STRATFIELD DR		ATLANTA	GA 30319	100.00000 CLAIMANT
PARK ANJA		2326 IROQUOIS DR		GLENVIEW	IL 60025	0.00000 OWNER
PARK JAMES		2326 IROQUOIS DR		GLENVIEW	IL 60025	0.00000 OWNER
<u>MER Township</u>	<u>Range</u>	<u>Section</u>	<u>Sur Nr</u>	<u>Suff</u>	<u>Typ</u>	<u>Aliquot Part</u>
14	0080N	0010W	011		FF	PART;

<u>Serial Number</u>	<u>Casetype</u>	<u>Disposition</u>	<u>Actn Code</u>	<u>Actn Txt</u>	<u>Date</u>	<u>Action Remarks</u>
AZA 032103	381401	PENDING	387	CASE ESTABLISHED	06/25/2002	Total Acres = 600
STEPHENS ROY		3499 STRATFIELD DR		ATLANTA	GA 30319	100.00000 CLAIMANT
7TH ST PLEASANT PARTNERS		BOX 11300		GLENDALE	AZ 85318	0.00000 OWNER
<u>MER Township</u>	<u>Range</u>	<u>Section</u>	<u>Sur Nr</u>	<u>Suff</u>	<u>Typ</u>	<u>Aliquot Part</u>
14	0080N	0010W	011		FF	PART;

<u>Serial Number</u>	<u>Casetype</u>	<u>Disposition</u>	<u>Actn Code</u>	<u>Actn Txt</u>	<u>Date</u>	<u>Action Remarks</u>
AZA 032104	381401	PENDING	387	CASE ESTABLISHED	07/03/2002	Total Acres = 600
STEPHENS ROY		3499 STRATFIELD DR		ATLANTA	GA 30319	100.00000 CLAIMANT
ROARK RICHARD B		18039 N 63RD DR		GLENDALE	AZ 85308	0.00000 OWNER
OLIVE RONALD L		18039 N 63RD DR		GLENDALE	AZ 85308	0.00000 OWNER
<u>MER Township</u>	<u>Range</u>	<u>Section</u>	<u>Sur Nr</u>	<u>Suff</u>	<u>Typ</u>	<u>Aliquot Part</u>
14	0080N	0010W	011		FF	PART;

<u>Serial Number</u>	<u>Casetype</u>	<u>Disposition</u>	<u>Actn Code</u>	<u>Actn Txt</u>	<u>Date</u>	<u>Action Remarks</u>
AZA 032105	381401	PENDING	387	CASE ESTABLISHED	07/03/2002	Total Acres = 600
STEPHENS ROY		3499 STRATFIELD DR		ATLANTA	GA 30319	100.00000 CLAIMANT

UNITED STATES DEPARTMENT OF THE INTERIOR
 BUREAU OF LAND MANAGEMENT
 GEOGRAPHIC CROSS REFERENCE
 Sorted by Serial Number

ROARK RICHARD B 18039 N 63RD DR GLENDALE AZ 85308 0.00000 OWNER
 OLIVE RONALD L 18039 N 63RD DR GLENDALE AZ 85308 0.00000 OWNER

MER Township Range Section Sur Nr Suff Typ Aliquot Part
 14 0080N 0010W 011 FF PART;

Serial Number Casetype Disposition Actn Code Actn Txt Date Action Remarks
AZA 032106 381401 PENDING 387 CASE ESTABLISHED 07/03/2002 Total Acres = 600

STEPHENS ROY 3499 STRATFIELD DR ATLANTA GA 30319 100.00000 CLAIMANT
 ROARK RICHARD B 18039 N 63RD DR GLENDALE AZ 85308 0.00000 OWNER
 OLIVE RONALD L 18039 N 63RD DR GLENDALE AZ 85308 0.00000 OWNER

MER Township Range Section Sur Nr Suff Typ Aliquot Part
 14 0080N 0010W 011 FF PART;

Serial Number Casetype Disposition Actn Code Actn Txt Date Action Remarks
AZA 032107 381401 PENDING 387 CASE ESTABLISHED 07/03/2002 Total Acres = 600

STEPHENS ROY 3499 STRATFIELD DR ATLANTA GA 30319 100.00000 CLAIMANT
 OMAHEN JEFFREY D 6631 E DALE LN CAVE CREEK AZ 89331 0.00000 OWNER

MER Township Range Section Sur Nr Suff Typ Aliquot Part
 14 0080N 0010W 011 FF PART;

Serial Number Casetype Disposition Actn Code Actn Txt Date Action Remarks
AZA 032108 381401 PENDING 387 CASE ESTABLISHED 07/03/2002 Total Acres = 600

STEPHENS ROY 3499 STRATFIELD DR ATLANTA GA 30319 100.00000 CLAIMANT
 MCCLAIN JACK S 719 24TH PL HERMOSA BEACH CA 90254 0.00000 OWNER
 MCCLAIN JUNE W 719 24TH PL HERMOSA BEACH CA 90254 0.00000 OWNER

UNITED STATES DEPARTMENT OF THE INTERIOR
BUREAU OF LAND MANAGEMENT
GEOGRAPHIC CROSS REFERENCE
Sorted by Serial Number

MER Township Range Section Sur Nr Suff Typ Aliquot Part
14 0080N 0010W 011 FF PART;

<u>Serial Number</u>	<u>Casetype</u>	<u>Disposition</u>	<u>Actn Code</u>	<u>Actn Txt</u>	<u>Date</u>	<u>Action Remarks</u>
AZA 032109	381401	PENDING	387	CASE ESTABLISHED	07/03/2002	Total Acres = 600
STEPHENS ROY		3499 STRATFIELD DR		ATLANTA	GA 30319	100.00000 CLAIMANT
NORTHCUTT REVOC TRST		15201 AGUA FRIA DR		SUN CITY	AZ 85351	0.00000 OWNER
NORTHCUTT MARION		15201 AGUA FRIA DR		SUN CITY	AZ 85351	0.00000 OWNER
NORTHCUTT VERONICA		15201 AGUA FRIA DR		SUN CITY	AZ 85351	0.00000 OWNER

MER Township Range Section Sur Nr Suff Typ Aliquot Part
14 0080N 0010W 011 FF PART;

<u>Serial Number</u>	<u>Casetype</u>	<u>Disposition</u>	<u>Actn Code</u>	<u>Actn Txt</u>	<u>Date</u>	<u>Action Remarks</u>
AZA 032110	381401	PENDING	387	CASE ESTABLISHED	07/03/2002	Total Acres = 600
STEPHENS ROY		3499 STRATFIELD DR		ATLANTA	GA 30319	100.00000 CLAIMANT
MATONICH EDWARD J		BOX 127		HIBBING	MN 55746	0.00000 OWNER
MERSCH DONALD P		BOX 127		HIBBING	MN 55746	0.00000 OWNER

MER Township Range Section Sur Nr Suff Typ Aliquot Part
14 0080N 0010W 011 FF PART;

<u>Serial Number</u>	<u>Casetype</u>	<u>Disposition</u>	<u>Actn Code</u>	<u>Actn Txt</u>	<u>Date</u>	<u>Action Remarks</u>
AZA 032111	381401	PENDING	387	CASE ESTABLISHED	07/03/2002	Total Acres = 600
STEPHENS ROY		3499 STRATFIELD DR		ATLANTA	GA 30319	100.00000 CLAIMANT
IVERSON KIMBERLY A		HC 1 BOX 78A		MORRISTOWN	AZ 85342	0.00000 OWNER
PEHM HENRY OBIE		HC 1 BOX 78A		MORRISTOWN	AZ 85342	0.00000 OWNER
MILLARD DIANE		2157 W TANTO LN		PHOENIX	AZ 85027	0.00000 OWNER
MILLARD RAYMOND		2157 W TANTO LN		PHOENIX	AZ 85027	0.00000 OWNER

UNITED STATES DEPARTMENT OF THE INTERIOR
BUREAU OF LAND MANAGEMENT
GEOGRAPHIC CROSS REFERENCE
Sorted by Serial Number

MER Township Range Section Sur Nr Suff Typ Aliquot Part
14 0080N 0010W 011 FF PART;

<u>Serial Number</u>	<u>Casetype</u>	<u>Disposition</u>	<u>Actn Code</u>	<u>Actn Txt</u>	<u>Date</u>	<u>Action Remarks</u>
AZA 032112	381401	PENDING	387	CASE ESTABLISHED	07/03/2002	Total Acres = 600
STEPHENS ROY		3499 STRATFIELD DR		ATLANTA	GA 30319	100.00000 CLAIMANT
PARK ANJA		2326 IROQUOIS DR		GLENVIEW	IL 60025	0.00000 OWNER
PARK JAMES		2326 IROQUOIS DR		GLENVIEW	IL 60025	0.00000 OWNER
LEE AEJA		7008 E GOLD DUST AVE #101		SCOTTSDALE	AZ 85253	0.00000 OWNER
CHUL MONG		7008 E GOLD DUST AVE #101		SCOTTSDALE	AZ 85253	0.00000 OWNER

MER Township Range Section Sur Nr Suff Typ Aliquot Part
14 0080N 0010W 011 FF PART;

<u>Serial Number</u>	<u>Casetype</u>	<u>Disposition</u>	<u>Actn Code</u>	<u>Actn Txt</u>	<u>Date</u>	<u>Action Remarks</u>
AZA 032113	381401	PENDING	387	CASE ESTABLISHED	07/03/2002	Total Acres = 600
STEPHENS ROY		3499 STRATFIELD DR		ATLANTA	GA 30319	100.00000 CLAIMANT
CROWE MARY F		8740 W EARLL DR		PHOENIX	AZ 85037	0.00000 OWNER
MOORE GERUN		8740 W EARLL DR		PHOENIX	AZ 85037	0.00000 OWNER
MOORE MARY R		8740 W EARLL DR		PHOENIX	AZ 85037	0.00000 OWNER
BUTLER FAITH		8740 W EARLL DR		PHOENIX	AZ 85037	0.00000 OWNER

MER Township Range Section Sur Nr Suff Typ Aliquot Part
14 0080N 0010W 011 FF PART;

<u>Serial Number</u>	<u>Casetype</u>	<u>Disposition</u>	<u>Actn Code</u>	<u>Actn Txt</u>	<u>Date</u>	<u>Action Remarks</u>
AZA 032114	381401	PENDING	387	CASE ESTABLISHED	07/03/2002	Total Acres = 600
STEPHENS ROY		3499 STRATFIELD DR		ATLANTA	GA 30319	100.00000 CLAIMANT
CROWE MARY F		8740 W EARLL DR		PHOENIX	AZ 85037	0.00000 OWNER

UNITED STATES DEPARTMENT OF THE INTERIOR
 BUREAU OF LAND MANAGEMENT
 GEOGRAPHIC CROSS REFERENCE
 Sorted by Serial Number

MOORE GERUN	8740 W EARLL DR	PHOENIX	AZ 85037	0.00000 OWNER
MOORE MARY R	8740 W EARLL DR	PHOENIX	AZ 85037	0.00000 OWNER
CROWE RONALD P	8740 W EARLL DR	PHOENIX	AZ 85037	0.00000 OWNER

<u>MER Township</u>	<u>Range</u>	<u>Section</u>	<u>Sur Nr</u>	<u>Suff</u>	<u>Typ</u>	<u>Aliquot Part</u>
14	0080N	0010W	011		FF	PART;

<u>Serial Number</u>	<u>Casetype</u>	<u>Disposition</u>	<u>Actn Code</u>	<u>Actn Txt</u>	<u>Date</u>	<u>Action Remarks</u>
AZA 032115	381401	PENDING	387	CASE ESTABLISHED	07/03/2002	Total Acres = 600
STEPHENS ROY		3499 STRATFIELD DR		ATLANTA	GA 30319	100.00000 CLAIMANT
BOSELY CHARLES T LIFE EST		BOX 1170		BLK CANYON CITY	AZ 85324	0.00000 OWNER
FAINES RENE R		BOX 1170		BLK CANYON CITY	AZ 85324	0.00000 OWNER

<u>MER Township</u>	<u>Range</u>	<u>Section</u>	<u>Sur Nr</u>	<u>Suff</u>	<u>Typ</u>	<u>Aliquot Part</u>
14	0080N	0010W	011		FF	PART;

<u>Serial Number</u>	<u>Casetype</u>	<u>Disposition</u>	<u>Actn Code</u>	<u>Actn Txt</u>	<u>Date</u>	<u>Action Remarks</u>
AZA 032116	381401	PENDING	387	CASE ESTABLISHED	07/03/2002	Total Acres = 600
STEPHENS ROY		3499 STRATFIELD DR		ATLANTA	GA 30319	100.00000 CLAIMANT
BADER DONNA		6129 E VIA ESTRELLA		SCOTTSDALE	AZ 85253	0.00000 OWNER
BADER JOHN		6129 E VIA ESTRELLA		SCOTTSDALE	AZ 85253	0.00000 OWNER

<u>MER Township</u>	<u>Range</u>	<u>Section</u>	<u>Sur Nr</u>	<u>Suff</u>	<u>Typ</u>	<u>Aliquot Part</u>
14	0080N	0010W	011		FF	PART;

<u>Serial Number</u>	<u>Casetype</u>	<u>Disposition</u>	<u>Actn Code</u>	<u>Actn Txt</u>	<u>Date</u>	<u>Action Remarks</u>
AZA 032117	381401	PENDING	387	CASE ESTABLISHED	07/03/2002	Total Acres = 600
STEPHENS ROY		3499 STRATFIELD DR		ATLANTA	GA 30319	100.00000 CLAIMANT
BARBEE YOLANDA M REVOC TRST		7611 N MOCKINGBIRD LN		PARADISE VALLEY	AZ 85253	0.00000 OWNER
BARBEE JOE E REVOC TRST		7611 N MOCKINGBIRD LN		PARADISE VALLEY	AZ 85253	0.00000 OWNER

UNITED STATES DEPARTMENT OF THE INTERIOR
BUREAU OF LAND MANAGEMENT
GEOGRAPHIC CROSS REFERENCE
Sorted by Serial Number

<u>MER</u>	<u>Township</u>	<u>Range</u>	<u>Section</u>	<u>Sur Nr</u>	<u>Suff</u>	<u>Typ</u>	<u>Aliquot Part</u>
14	0080N	0010W	011			FF	PART;